



The Official Gazette

(EXTRAORDINARY)

OF GUYANA

Published by the Authority of the Government

GEORGETOWN, SATURDAY 26TH OCTOBER, 2024

TABLE OF CONTENTS

PAGE

FIRST SUPPLEMENT

MINES

LEGAL SUPPLEMENT

- A. ACTS — NIL
- B. SUBSIDIARY LEGISLATION — NIL
- C. BILLS —NIL

GEORGETOWN, Demerara – Printed and Published every Saturday and on such Extraordinary Days as may be directed by the Government by Guyana National Printers Limited, 1 Public Road, La Penitence, Greater Georgetown.

SATURDAY 26TH OCTOBER, 2024

MINES

GUYANA GEOLOGY AND MINES COMMISSION
Upper Brickdam

GS23: A-1167/MP/000/2024

October 03, 2024

NOTICE OF INTENTION TO GRANT MINING PERMIT (Medium Scale)

Notice is hereby given in accordance with Section 63 of the Mining Act 1989 of the Intention to Grant to **Donita Anasthasia Amsterdam** whose address is **Lot 6 Doch Four Village, East Coast Demerara, Guyana** a Mining Permit (Medium Scale) to mine for **Gold, Diamonds and Precious Stones** over the under-mentioned area:


Tract of state land located in the Mazaruni Mining District No. 3 as shown on Terra Surveys Topographic Map 25SW, at scale 1: 50,000 with reference point 'X' located at the confluence of Oranapai and Venus Creek with geographical co-ordinates of longitude **59°53'13"W** and latitude **6°7'10"N**.

Thence at true bearing of **252°**, for a distance of approximately **5 miles 667 yards**, to point of commencement.

Point A, located at geographical coordinates of longitude **59°57'41"W** and latitude **6°5'42"N**, thence along the right bank Mazaruni River, for a distance of approximately **1 miles 758.56 yards**, to **Point B**, located at geographical coordinates of longitude **59°56'29"W** and latitude **6°5'32"N**, thence at true bearing of **181°**, for a distance of approximately **1 mile 420 yards**, to **Point C**, located at geographical coordinates of longitude **59°56'29"W** and latitude **6°4'28"N**, thence at true bearing of **272°**, for a distance of approximately **1676 yards**, to **Point D**, located at geographical coordinates of longitude **59°57'19"W** and latitude **6°4'29"N**, thence at true bearing of **319°**, for a distance of approximately **1 mile 166 yards**, to **Point E**, located at geographical coordinates of longitude **59°57'57"W** and latitude **6°5'12"N**, thence at true bearing of **91°**, for a distance of approximately **541 yards**, to **Point F**, located at geographical coordinates of longitude **59°57'41"W** and latitude **6°5'12"N**, thence at true bearing of **360°**, for a distance of approximately **1033 yards**, to the point of commencement at **Point A**.

Thus enclosing an area of approximately **1195 acres**, save and except all lands lawfully held or occupied.

Any person who claims he has any right or interest to the area to be granted and will be injuriously affected by the grant of a Mining Permit (Medium Scale), may within twenty-one (21) days after publication of the first advertisement lodge with the Guyana Geology and Mines Commission a petition objecting to the grant of this Mining Permit (Medium Scale).


.....
Newell Dennison
Commissioner

GS8: S-1189/000/2024

October 14, 2024

**NOTICE OF INTENTION TO GRANT PROSPECTING PERMIT
(Medium Scale)**

Notice is hereby given in accordance with Section 55 of the Mining Act 1989 of the Intention to Grant to **Robert Dellon Skeete** whose address is **Lot 21 Back Street, Golden Fleece, Essequibo Coast, Guyana** a Prospecting Permit (Medium Scale) to explore for **Gold and Diamonds** over the under-mentioned area:

Tract of state land located in the Rupununi Mining District. No.6 as shown on Terra Surveys Topographic Map 50SW, at scale 1:50,000 with reference point 'X' located at the Bell Falls on the right bank of the Siparuni River with geographical coordinates of longitude **59°10'53.0"W** and latitude **4°32'38.389"N**

Thence at a true bearing of **309.61°**, for a distance of **9 miles 1185.61 yards**, to the point of commencement:

Point A, located at geographical coordinates of longitude **59°17'22.571"W** and latitude **4°37'59.722"**, thence at true bearing of **10.87°**, for a distance of approximately **1314.43 yards**, to **Point B**, located at geographical coordinates of longitude **59°17'15.205"W** and latitude **4°38'37.936"**, thence at true bearing of **89.86°**, for a distance of approximately **2 miles 841.802 yards**, to **Point C**, located at geographical coordinates of longitude **59°15'5.652"W** and latitude **4°38'38.245"**, thence at true bearing of **179.16°**, for a distance of approximately **1291.46 yards**, to **Point D**, located at geographical coordinates of longitude **59°15'5.087"W** and latitude **4°38'.017"**, thence at true bearing of **269.88°**, for a distance of approximately **2 miles 1108.88 yards**, to the point of commencement at **Point A**

Thus enclosing an area of approximately **1199 acres**, save and except all lands lawfully held or occupied.

Any person who claims he has any right or interest to the area to be granted and will be injuriously affected by the grant of a Prospecting Permit (Medium Scale), may within twenty-one (21) days after publication of the first advertisement lodge with the Guyana Geology and Mines Commission a petition objecting to the grant of this Prospecting Permit (Medium Scale).


.....
Newell Dennison
Commissioner

GS8: S-1189/001/2024

October 14, 2024

**NOTICE OF INTENTION TO GRANT PROSPECTING PERMIT
(Medium Scale)**

Notice is hereby given in accordance with Section 55 of the Mining Act 1989 of the Intention to Grant to **Robert Dellon Skeete** whose address is **Lot 21 Back Street, Golden Fleece, Essequibo Coast, Guyana** a Prospecting Permit (Medium Scale) to explore for **Gold and Diamonds** over the under-mentioned area:

Tract of state land located in the Rupununi Mining District. No.6 as shown on Terra Surveys Topographic Map 50SW, at scale 1:50,000 with reference point 'X' located at the Bell Falls on the right bank of the Siparuni River with geographical coordinates of longitude **59°10'53.0"W** and latitude **4°32'38.389"N**

Thence at a true bearing of **328.27°**, for a distance of **9 miles 9.05198 yards**, to the point of commencement:

Point A, located at geographical coordinates of longitude **59°15'.554"W** and latitude **4°39'17.464"**, thence at true bearing of **178.91°**, for a distance of approximately **1324.39 yards**, to **Point B**, located at geographical coordinates of longitude **59°14'59.806"W** and latitude **4°38'38.263"**, thence at true bearing of **269.86°**, for a distance of approximately **2 miles 1038.64 yards**, to **Point C**, located at geographical coordinates of longitude **59°17'15.205"W** and latitude **4°38'37.936"**, thence at true bearing of **12.18°**, for a distance of approximately **1344.58 yards**, to **Point D**, located at geographical coordinates of longitude **59°17'6.778"W** and latitude **4°39'16.844"**, thence at true bearing of **89.72°**, for a distance of approximately **2 miles 729.661 yards**, to the point of commencement at **Point A**

Thus enclosing an area of approximately **1200 acres**, save and except all lands lawfully held or occupied.

Any person who claims he has any right or interest to the area to be granted and will be injuriously affected by the grant of a Prospecting Permit (Medium Scale), may within twenty-one (21) days after publication of the first advertisement lodge with the Guyana Geology and Mines Commission a petition objecting to the grant of this Prospecting Permit (Medium Scale).


.....
Newell Dennison
Commissioner

GUYANA GEOLOGY AND MINES COMMISSION
Upper Brickdam

GS8: S-1189/002/2024

October 14, 2024

NOTICE OF INTENTION TO GRANT PROSPECTING PERMIT
(Medium Scale)

Notice is hereby given in accordance with Section 55 of the Mining Act 1989 of the Intention to Grant to **Robert Dellon Skeete** whose address is **Lot 21 Back Street, Golden Fleece, Essequibo Coast, Guyana** a Prospecting Permit (Medium Scale) to explore for **Gold and Diamonds** over the under-mentioned area:

Tract of state land located in the Rupununi Mining District. No.6 as shown on Terra Surveys Topographic Map 50SW, at scale 1:50,000 with reference point 'X' located at the Bell Falls on the right bank of the Siparuni River with geographical coordinates of longitude **59°10'53.0"W** and latitude **4°32'38.389"N**

Thence at a true bearing of **331.54°**, for a distance of **9 miles 1639.16 yards**, to the point of commencement:

Point A, located at geographical coordinates of longitude **59°15'.371"W** and latitude **4°40'13.325"**, thence at true bearing of **180.26°**, for a distance of approximately **133.523 yards**, to **Point B**, located at geographical coordinates of longitude **59°15'.389"W** and latitude **4°40'9.372"**, thence at true bearing of **196.26°**, for a distance of approximately **596.76 yards**, to **Point C**, located at geographical coordinates of longitude **59°15'5.353"W** and latitude **4°39'52.412"**, thence at true bearing of **202.84°**, for a distance of approximately **509.208 yards**, to **Point D**, located at geographical coordinates of longitude **59°15'11.225"W** and latitude **4°39'38.52"**, thence at true bearing of **181.9°**, for a distance of approximately **339.463 yards**, to **Point E**, located at geographical coordinates of longitude **59°15'11.56"W** and latitude **4°39'28.476"**, thence at true bearing of **267.29°**, for a distance of approximately **1197.97 yards**, to **Point F**, located at geographical coordinates of longitude **59°15'47.102"W** and latitude **4°39'26.802"**, thence at true bearing of **299.63°**, for a distance of approximately **1 mile 538.671 yards**, to **Point G**, located at geographical coordinates of longitude **59°16'46.452"W** and latitude **4°40'.444"**, thence at true bearing of **329.12°**, for a distance of approximately **490.953 yards**, to **Point H**, located at geographical coordinates of longitude **59°16'53.936"W** and latitude **4°40'12.918"**, thence at true bearing of **89.79°**, for a distance of approximately **2 miles 303.401 yards**, to the point of commencement at **Point A**

Thus enclosing an area of approximately **858 acres**, save and except all lands lawfully held or occupied.

Any person who claims he has any right or interest to the area to be granted and will be injuriously affected by the grant of a Prospecting Permit (Medium Scale), may within twenty-one (21) days after publication of the first advertisement lodge with the Guyana Geology and Mines Commission a petition objecting to the grant of this Prospecting Permit (Medium Scale).


.....
Newell Dennison
Commissioner

GUYANA GEOLOGY AND MINES COMMISSION
Upper Brickdam

GS8: H-1103/000/2024

October 14, 2024

NOTICE OF INTENTION TO GRANT PROSPECTING PERMIT (Medium Scale)

Notice is hereby given in accordance with Section 55 of the Mining Act 1989 of the Intention to Grant to **Nicholas Edward Hines** whose address is **Lot 344 Block 1768, Cummingslodge, Georgetown, Guyana** a Prospecting Permit (Medium Scale) to explore for **Gold and Precious Minerals** over the under-mentioned area:

Tract of state land located in the Rupununi Mining District. No.6 as shown on Terra Surveys Topographic Map 55SW, at scale 1:50,000 with reference point 'X' located at the confluence of the Burro-Burro River and the Surama River with geographical coordinates of longitude **59°3'39.895"W** and latitude **4°11'18.179"N**

Thence at a true bearing of **242.94°**, for a distance of **18 miles 236.308 yards**, to the point of commencement:

Point A, located at geographical coordinates of longitude **59°17'43.508"W** and latitude **4°4'8.332"**, thence at true bearing of **280.44°**, for a distance of approximately **1583.06 yards**, to **Point B**, located at geographical coordinates of longitude **59°18'29.714"W** and latitude **4°4'16.824"**, thence at true bearing of **280.39°**, for a distance of approximately **592.793 yards**, to **Point C**, located at geographical coordinates of longitude **59°18'47.02"W** and latitude **4°4'19.988"**, thence at true bearing of **12.04°**, for a distance of approximately **1 mile 1103.37 yards**, to **Point D**, located at geographical coordinates of longitude **59°18'29.297"W** and latitude **4°5'42.893"**, thence at true bearing of **105.39°**, for a distance of approximately **1 mile 254.997 yards**, to **Point E**, located at geographical coordinates of longitude **59°17'31.636"W** and latitude **4°5'27.064"**, thence at true bearing of **188.55°**, for a distance of approximately **1 mile 929.393 yards**, to the point of commencement at **Point A**

Thus enclosing an area of approximately **1199 acres**, save and except all lands lawfully held or occupied.

Any person who claims he has any right or interest to the area to be granted and will be injuriously affected by the grant of a Prospecting Permit (Medium Scale), may within twenty-one (21) days after publication of the first advertisement lodge with the Guyana Geology and Mines Commission a petition objecting to the grant of this Prospecting Permit (Medium Scale).


.....
Newell Dennison
Commissioner

GUYANA GEOLOGY AND MINES COMMISSION
Upper Brickdam

GS8: H-1103/001/2024

October 14, 2024

NOTICE OF INTENTION TO GRANT PROSPECTING PERMIT (Medium Scale)

Notice is hereby given in accordance with Section 55 of the Mining Act 1989 of the Intention to Grant to **Nicholas Edward Hines** whose address is **Lot 344 Block 1768, Cummingslodge, Georgetown, Guyana** a Prospecting Permit (Medium Scale) to explore for **Gold and Precious Minerals** over the under-mentioned area:

Tract of state land located in the Rupununi Mining District. No.6 as shown on Terra Surveys Topographic Map 55SW, at scale 1:50,000 with reference point 'X' located at the confluence of the Burro-Burro River and the Surama River with geographical coordinates of longitude **59°3'39.895"W** and latitude **4°11'18.179"N**

Thence at a true bearing of **249.3°**, for a distance of **18 miles 353.402 yards**, to the point of commencement:

Point A, located at geographical coordinates of longitude **59°18'29.297"W** and latitude **4°5'42.893"**, thence at true bearing of **12.1°**, for a distance of approximately **342.509 yards**, to **Point B**, located at geographical coordinates of longitude **59°18'27.166"W** and latitude **4°5'52.807"**, thence at true bearing of **14.08°**, for a distance of approximately **1710.09 yards**, to **Point C**, located at geographical coordinates of longitude **59°18'14.814"W** and latitude **4°6'41.911"**, thence at true bearing of **112.03°**, for a distance of approximately **1 mile 1435.58 yards**, to **Point D**, located at geographical coordinates of longitude **59°16'46.891"W** and latitude **4°6'6.43"**, thence at true bearing of **198.43°**, for a distance of approximately **1676.73 yards**, to **Point E**, located at geographical coordinates of longitude **59°17'2.627"W** and latitude **4°5'19.338"**, thence at true bearing of **284.95°**, for a distance of approximately **1011.63 yards**, to **Point F**, located at geographical coordinates of longitude **59°17'31.636"W** and latitude **4°5'27.064"**, thence at true bearing of **285.39°**, for a distance of approximately **1 mile 254.997 yards**, to the point of commencement at **Point A**

Thus enclosing an area of approximately **1198 acres**, save and except all lands lawfully held or occupied.

Any person who claims he has any right or interest to the area to be granted and will be injuriously affected by the grant of a Prospecting Permit (Medium Scale), may within twenty-one (21) days after publication of the first advertisement lodge with the Guyana Geology and Mines Commission a petition objecting to the grant of this Prospecting Permit (Medium Scale).


.....
Newell Dennison
Commissioner

GUYANA GEOLOGY AND MINES COMMISSION
Upper Brickdam

GS8: H-1103/002/2024

October 14, 2024

NOTICE OF INTENTION TO GRANT PROSPECTING PERMIT (Medium Scale)

Notice is hereby given in accordance with Section 55 of the Mining Act 1989 of the Intention to Grant to **Nicholas Edward Hines** whose address is **Lot 344 Block 1768, Cummingslodge, Georgetown, Guyana** a Prospecting Permit (Medium Scale) to explore for **Gold and Precious Minerals** over the under-mentioned area:

Tract of state land located in the Rupununi Mining District. No.6 as shown on Terra Surveys Topographic Map 55SW, at scale 1:50,000 with reference point 'X' located at the confluence of the Burro-Burro River and the Surama River with geographical coordinates of longitude **59°3'39.895"W** and latitude **4°11'18.179"N**

Thence at a true bearing of **242.94°**, for a distance of **18 miles 236.308 yards**, to the point of commencement:

Point A, located at geographical coordinates of longitude **59°17'43.508"W** and latitude **4°4'8.332"**, thence at true bearing of **8.55°**, for a distance of approximately **1 mile 929.393 yards**, to **Point B**, located at geographical coordinates of longitude **59°17'31.636"W** and latitude **4°5'27.064"**, thence at true bearing of **104.95°**, for a distance of approximately **1011.63 yards**, to **Point C**, located at geographical coordinates of longitude **59°17'2.627"W** and latitude **4°5'19.338"**, thence at true bearing of **105.54°**, for a distance of approximately **1437.11 yards**, to **Point D**, located at geographical coordinates of longitude **59°16'21.533"W** and latitude **4°5'7.94"**, thence at true bearing of **182.83°**, for a distance of approximately **1 mile 144.211 yards**, to **Point E**, located at geographical coordinates of longitude **59°16'24.326"W** and latitude **4°4'11.636"**, thence at true bearing of **267.6°**, for a distance of approximately **1 mile 910.267 yards**, to the point of commencement at **Point A**

Thus enclosing an area of approximately **1200 acres**, save and except all lands lawfully held or occupied.

Any person who claims he has any right or interest to the area to be granted and will be injuriously affected by the grant of a Prospecting Permit (Medium Scale), may within twenty-one (21) days after publication of the first advertisement lodge with the Guyana Geology and Mines Commission a petition objecting to the grant of this Prospecting Permit (Medium Scale).


.....
Newell Dennison
Commissioner

GUYANA GEOLOGY AND MINES COMMISSION
Upper Brickdam

GS8: H-1103/003/2024

October 14, 2024

NOTICE OF INTENTION TO GRANT PROSPECTING PERMIT (Medium Scale)

Notice is hereby given in accordance with Section 55 of the Mining Act 1989 of the Intention to Grant to **Nicholas Edward Hines** whose address is **Lot 344 Block 1768, Cummingslodge, Georgetown, Guyana** a Prospecting Permit (Medium Scale) to explore for **Gold and Precious Minerals** over the under-mentioned area:

Tract of state land located in the Rupununi Mining District. No.6 as shown on Terra Surveys Topographic Map 55SW, at scale 1:50,000 with reference point 'X' located at the confluence of the Burro-Burro River and the Surama River with geographical coordinates of longitude **59°3'39.895"W** and latitude **4°11'18.179"N**

Thence at a true bearing of **240.78°**, for a distance of **16 miles 1350.86 yards**, to the point of commencement:

Point A, located at geographical coordinates of longitude **59°16'24.326"W** and latitude **4°4'11.636"**, thence at true bearing of **2.83°**, for a distance of approximately **1 mile 144.211 yards**, to **Point B**, located at geographical coordinates of longitude **59°16'21.533"W** and latitude **4°5'7.94"**, thence at true bearing of **108.65°**, for a distance of approximately **917.357 yards**, to **Point C**, located at geographical coordinates of longitude **59°15'55.735"W** and latitude **4°4'59.257"**, thence at true bearing of **115.21°**, for a distance of approximately **1579.09 yards**, to **Point D**, located at geographical coordinates of longitude **59°15'13.331"W** and latitude **4°4'39.349"**, thence at true bearing of **108.61°**, for a distance of approximately **1337.49 yards**, to **Point E**, located at geographical coordinates of longitude **59°14'35.711"W** and latitude **4°4'26.713"**, thence at true bearing of **204.67°**, for a distance of approximately **556.544 yards**, to **Point F**, located at geographical coordinates of longitude **59°14'42.605"W** and latitude **4°4'11.741"**, thence at true bearing of **260.02°**, for a distance of approximately **1652.43 yards**, to **Point G**, located at geographical coordinates of longitude **59°15'30.906"W** and latitude **4°4'3.266"**, thence at true bearing of **284.08°**, for a distance of approximately **1289.42 yards**, to **Point H**, located at geographical coordinates of longitude **59°16'8.026"W** and latitude **4°4'12.551"**, thence at true bearing of **266.78°**, for a distance of approximately **550.103 yards**, to the point of commencement at **Point A**

Thus enclosing an area of approximately **964 acres**, save and except all lands lawfully held or occupied.

GS8: H-1103/003/2024

Any person who claims he has any right or interest to the area to be granted and will be injuriously affected by the grant of a Prospecting Permit (Medium Scale), may within twenty-one (21) days after publication of the first advertisement lodge with the Guyana Geology and Mines Commission a petition objecting to the grant of this Prospecting Permit (Medium Scale).


.....
Newell Dennison
Commissioner

GUYANA GEOLOGY AND MINES COMMISSION
Upper Brickdam

GS8: H-1103/004/2024

October 14, 2024

NOTICE OF INTENTION TO GRANT PROSPECTING PERMIT (Medium Scale)

Notice is hereby given in accordance with Section 55 of the Mining Act 1989 of the Intention to Grant to **Nicholas Edward Hines** whose address is **Lot 344 Block 1768, Cummingslodge, Georgetown, Guyana** a Prospecting Permit (Medium Scale) to explore for **Gold and Precious Minerals** over the under-mentioned area:


Tract of state land located in the Rupununi Mining District. No.6 as shown on Terra Surveys Topographic Map 55SE, at scale 1:50,000 with reference point 'X' located at the confluence of the Burro-Burro River and the Surama River with geographical coordinates of longitude **59°3'39.895"W** and latitude **4°11'18.179"N**

Thence at a true bearing of **240.03°**, for a distance of **15 miles 568.547 yards**, to the point of commencement:

Point A, located at geographical coordinates of longitude **59°15'13.331"W** and latitude **4°4'39.349"**, thence at true bearing of **8.82°**, for a distance of approximately **1 mile 675.567 yards**, to **Point B**, located at geographical coordinates of longitude **59°15'2.25"W** and latitude **4°5'50.6"**, thence at true bearing of **141.0°**, for a distance of approximately **1 mile 458.202 yards**, to **Point C**, located at geographical coordinates of longitude **59°14'20.818"W** and latitude **4°4'59.567"**, thence at true bearing of **204.33°**, for a distance of approximately **1217.94 yards**, to **Point D**, located at geographical coordinates of longitude **59°14'35.711"W** and latitude **4°4'26.713"**, thence at true bearing of **288.61°**, for a distance of approximately **1337.49 yards**, to the point of commencement at **Point A**

Thus enclosing an area of approximately **581 acres**, save and except all lands lawfully held or occupied.

Any person who claims he has any right or interest to the area to be granted and will be injuriously affected by the grant of a Prospecting Permit (Medium Scale), may within twenty-one (21) days after publication of the first advertisement lodge with the Guyana Geology and Mines Commission a petition objecting to the grant of this Prospecting Permit (Medium Scale).


.....
Newell Dennison
Commissioner

GUYANA GEOLOGY AND MINES COMMISSION
Upper Brickdam

GS8: H-1103/005/2024

October 14, 2024

NOTICE OF INTENTION TO GRANT PROSPECTING PERMIT (Medium Scale)

Notice is hereby given in accordance with Section 55 of the Mining Act 1989 of the Intention to Grant to **Nicholas Edward Hines** whose address is **Lot 344 Block 1768, Cummingslodge, Georgetown, Guyana** a Prospecting Permit (Medium Scale) to explore for **Gold and Precious Minerals** over the under-mentioned area:

Tract of state land located in the Rupununi Mining District. No.6 as shown on Terra Surveys Topographic Map 55SW, at scale 1:50,000 with reference point 'X' located at the confluence of the Burro-Burro River and the Surama River with geographical coordinates of longitude **59°3'39.895"W** and latitude **4°11'18.179"N**

Thence at a true bearing of **242.69°**, for a distance of **15 miles 1500.29 yards**, to the point of commencement:

Point A, located at geographical coordinates of longitude **59°15'55.735"W** and latitude **4°4'59.257"**, thence at true bearing of **20.11°**, for a distance of approximately **1 mile 546.998 yards**, to **Point B**, located at geographical coordinates of longitude **59°15'32.195"W** and latitude **4°6'3.391"**, thence at true bearing of **113.18°**, for a distance of approximately **1097.54 yards**, to **Point C**, located at geographical coordinates of longitude **59°15'2.25"W** and latitude **4°5'50.6"**, thence at true bearing of **188.82°**, for a distance of approximately **1 mile 675.567 yards**, to **Point D**, located at geographical coordinates of longitude **59°15'13.331"W** and latitude **4°4'39.349"**, thence at true bearing of **295.21°**, for a distance of approximately **1579.09 yards**, to the point of commencement at **Point A**

Thus enclosing an area of approximately **642 acres**, save and except all lands lawfully held or occupied.

Any person who claims he has any right or interest to the area to be granted and will be injuriously affected by the grant of a Prospecting Permit (Medium Scale), may within twenty-one (21) days after publication of the first advertisement lodge with the Guyana Geology and Mines Commission a petition objecting to the grant of this Prospecting Permit (Medium Scale).


.....
Newell Dennison
Commissioner

GUYANA GEOLOGY AND MINES COMMISSION
Upper Brickdam

GS8: H-1103/006/2024

October 14, 2024

NOTICE OF INTENTION TO GRANT PROSPECTING PERMIT (Medium Scale)

Notice is hereby given in accordance with Section 55 of the Mining Act 1989 of the Intention to Grant to **Nicholas Edward Hines** whose address is **Lot 344 Block 1768, Cummingslodge, Georgetown, Guyana** a Prospecting Permit (Medium Scale) to explore for **Gold and Precious Minerals** over the under-mentioned area:


Tract of state land located in the Rupununi Mining District. No.6 as shown on Terra Surveys Topographic Map 55SW, at scale 1:50,000 with reference point 'X' located at the confluence of the Burro-Burro River and the Surama River with geographical coordinates of longitude **59°3'39.895"W** and latitude **4°11'18.179"N**

Thence at a true bearing of **245.86°**, for a distance of **16 Miles 1476.74 yards**, to the point of commencement:

Point A, located at geographical coordinates of longitude **59°17'2.627"W** and latitude **4°5'19.338"**, thence at true bearing of **18.43°**, for a distance of approximately **1676.73 yards**, to **Point B**, located at geographical coordinates of longitude **59°16'46.891"W** and latitude **4°6'6.43"**, thence at true bearing of **25.41°**, for a distance of approximately **865.255 yards**, to **Point C**, located at geographical coordinates of longitude **59°16'35.872"W** and latitude **4°6'29.567"**, thence at true bearing of **112.4°**, for a distance of approximately **1 mile 560.467 yards**, to **Point D**, located at geographical coordinates of longitude **59°15'32.195"W** and latitude **4°6'3.391"**, thence at true bearing of **200.11°**, for a distance of approximately **1 mile 546.998 yards**, to **Point E**, located at geographical coordinates of longitude **59°15'55.735"W** and latitude **4°4'59.257"**, thence at true bearing of **288.65°**, for a distance of approximately **917.357 yards**, to **Point F**, located at geographical coordinates of longitude **59°16'21.533"W** and latitude **4°5'7.94"**, thence at true bearing of **285.54°**, for a distance of approximately **1437.11 yards**, to the point of commencement at **Point A**

Thus enclosing an area of approximately **1179 acres**, save and except all lands lawfully held or occupied.

Any person who claims he has any right or interest to the area to be granted and will be injuriously affected by the grant of a Prospecting Permit (Medium Scale), may within twenty-one (21) days after publication of the first advertisement lodge with the Guyana Geology and Mines Commission a petition objecting to the grant of this Prospecting Permit (Medium Scale).


.....
Newell Dennison
Commissioner

GS8: H-1103/007/2024

October 14, 2024

NOTICE OF INTENTION TO GRANT PROSPECTING PERMIT (Medium Scale)

Notice is hereby given in accordance with Section 55 of the Mining Act 1989 of the Intention to Grant to **Nicholas Edward Hines** whose address is **Lot 344 Block 1768, Cummingslodge, Georgetown, Guyana** a Prospecting Permit (Medium Scale) to explore for **Gold and Precious Minerals** over the under-mentioned area:

Tract of state land located in the Rupununi Mining District. No.6 as shown on Terra Surveys Topographic Map 55SW, at scale 1:50,000 with reference point 'X' located at the confluence of the Burro-Burro River and the Surama River with geographical coordinates of longitude **59°3'39.895"W** and latitude **4°11'18.179"N**


Thence at a true bearing of **249.55°**, for a distance of **15 miles 1501.51 yards**, to the point of commencement:

Point A, located at geographical coordinates of longitude **59°16'35.872"W** and latitude **4°6'29.567"**, thence at true bearing of **25.13°**, for a distance of approximately **954.904 yards**, to **Point B**, located at geographical coordinates of longitude **59°16'23.833"W** and latitude **4°6'55.159"**, thence at true bearing of **118.4°**, for a distance of approximately **1487.3 yards**, to **Point C**, located at geographical coordinates of longitude **59°15'45.004"W** and latitude **4°6'34.214"**, thence at true bearing of **34.07°**, for a distance of approximately **81.623 yards**, to **Point D**, located at geographical coordinates of longitude **59°15'43.646"W** and latitude **4°6'36.216"**, thence at true bearing of **33.58°**, for a distance of approximately **1 mile 811.724 yards**, to **Point E**, located at geographical coordinates of longitude **59°15'1.433"W** and latitude **4°7'39.648"**, thence at true bearing of **98.28°**, for a distance of approximately **610.264 yards**, to **Point F**, located at geographical coordinates of longitude **59°14'43.508"W** and latitude **4°7'37.045"**, thence at true bearing of **186.93°**, for a distance of approximately **1 mile 168.506 yards**, to **Point G**, located at geographical coordinates of longitude **59°14'50.417"W** and latitude **4°6'40.37"**, thence at true bearing of **221.78°**, for a distance of approximately **254.702 yards**, to **Point H**, located at geographical coordinates of longitude **59°14'55.453"W** and latitude **4°6'34.747"**, thence at true bearing of **298.53°**, for a distance of approximately **27.7499 yards**, to **Point I**, located at geographical coordinates of longitude **59°14'56.177"W** and latitude **4°6'35.14"**, thence at true bearing of **228.82°**, for a distance of approximately **184.857 yards**, to **Point J**, located at geographical coordinates of longitude **59°15'.306"W** and latitude **4°6'31.536"**, thence at true bearing of **156.71°**, for a distance of approximately **301.855 yards**, to **Point K**, located at geographical coordinates of longitude **59°14'56.764"W** and latitude **4°6'23.328"**, thence at true bearing of **214.53°**, for a distance of approximately **782.659 yards**, to **Point L**, located at

geographical coordinates of longitude **59°15'9.932"W** and latitude **4°6'4.241"**, thence at true bearing of **185.2°**, for a distance of approximately **100.372 yards**, to **Point M**, located at geographical coordinates of longitude **59°15'10.202"W** and latitude **4°6'1.282"**, thence at true bearing of **95.82°**, for a distance of approximately **326.382 yards**, to **Point N**, located at geographical coordinates of longitude **59°15'.565"W** and latitude **4°6'.302"**, thence at true bearing of **189.83°**, for a distance of approximately **332.603 yards**, to **Point O**, located at geographical coordinates of longitude **59°15'2.25"W** and latitude **4°5'50.6"**, thence at true bearing of **293.18°**, for a distance of approximately **1097.54 yards**, to **Point P**, located at geographical coordinates of longitude **59°15'32.195"W** and latitude **4°6'3.391"**, thence at true bearing of **292.4°**, for a distance of approximately **1 mile 560.467 yards**, to the point of commencement at **Point A**

Thus enclosing an area of approximately **1192 acres**, save and except all lands lawfully held or occupied.

Any person who claims he has any right or interest to the area to be granted and will be injuriously affected by the grant of a Prospecting Permit (Medium Scale), may within twenty-one (21) days after publication of the first advertisement lodge with the Guyana Geology and Mines Commission a petition objecting to the grant of this Prospecting Permit (Medium Scale).


Newell Dennison
Commissioner

GS8: H-1103/008/2024

October 14, 2024

NOTICE OF INTENTION TO GRANT PROSPECTING PERMIT (Medium Scale)

Notice is hereby given in accordance with Section 55 of the Mining Act 1989 of the Intention to Grant to **Nicholas Edward Hines** whose address is **Lot 344 Block 1768, Cummingslodge, Georgetown, Guyana** a Prospecting Permit (Medium Scale) to explore for **Gold and Precious Minerals** over the under-mentioned area:


Tract of state land located in the Rupununi Mining District. No.6 as shown on Terra Surveys Topographic Map 55SW, at scale 1:50,000 with reference point 'X' located at the confluence of the Burro-Burro River and the Surama River with geographical coordinates of longitude **59°3'39.895"W** and latitude **4°11'18.179"N**

Thence at a true bearing of **273.72°**, for a distance of **12 miles 1269.93 yards**, to the point of commencement:

Point A, located at geographical coordinates of longitude **59°14'43.112"W** and latitude **4°12'1.206"**, thence at true bearing of **227.82°**, for a distance of approximately **795.566 yards**, to **Point B**, located at geographical coordinates of longitude **59°15'6.612"W** and latitude **4°11'45.391"**, thence at true bearing of **282.68°**, for a distance of approximately **1 mile 738.32 yards**, to **Point C**, located at geographical coordinates of longitude **59°16'12.965"W** and latitude **4°12'1.62"**, thence at true bearing of **45.04°**, for a distance of approximately **1731.59 yards**, to **Point D**, located at geographical coordinates of longitude **59°15'36.59"W** and latitude **4°12'37.84"**, thence at true bearing of **23.99°**, for a distance of approximately **556.244 yards**, to **Point E**, located at geographical coordinates of longitude **59°15'29.876"W** and latitude **4°12'52.884"**, thence at true bearing of **350.24°**, for a distance of approximately **1225.01 yards**, to **Point F**, located at geographical coordinates of longitude **59°15'36.04"W** and latitude **4°13'28.625"**, thence at true bearing of **89.8°**, for a distance of approximately **274.323 yards**, to **Point G**, located at geographical coordinates of longitude **59°15'27.896"W** and latitude **4°13'28.654"**, thence at true bearing of **165.26°**, for a distance of approximately **1 mile 436.957 yards**, to **Point H**, located at geographical coordinates of longitude **59°15'11.304"W** and latitude **4°12'25.754"**, thence at true bearing of **60.01°**, for a distance of approximately **708.394 yards**, to **Point I**, located at geographical coordinates of longitude **59°14'53.092"W** and latitude **4°12'36.238"**, thence at true bearing of **161.51°**, for a distance of approximately **634.945 yards**, to **Point J**, located at geographical coordinates of longitude **59°14'47.116"W** and latitude **4°12'18.41"**, thence at true bearing of **166.94°**, for a distance of approximately **596.589 yards**, to the point of commencement at **Point A**

Thus enclosing an area of approximately **849 acres**, save and except all lands lawfully held or occupied.

Any person who claims he has any right or interest to the area to be granted and will be injuriously affected by the grant of a Prospecting Permit (Medium Scale), may within twenty-one (21) days after publication of the first advertisement lodge with the Guyana Geology and Mines Commission a petition objecting to the grant of this Prospecting Permit (Medium Scale).



Newell Denison
Commissioner

GS8: H-1103/009/2024

October 14, 2024

NOTICE OF INTENTION TO GRANT PROSPECTING PERMIT (Medium Scale)

Notice is hereby given in accordance with Section 55 of the Mining Act 1989 of the Intention to Grant to **Nicholas Edward Hines** whose address is **Lot 344 Block 1768, Cummingslodge, Georgetown, Guyana** a Prospecting Permit (Medium Scale) to explore for **Gold and Precious Minerals** over the under-mentioned area:


Tract of state land located in the Rupununi Mining District. No.6 as shown on Terra Surveys Topographic Map 55SE, at scale 1:50,000 with reference point 'X' located at the confluence of the Burro-Burro River and the Surama River with geographical coordinates of longitude **59°3'39.895"W** and latitude **4°11'18.179"N**

Thence at a true bearing of **236.67°**, for a distance of **11 miles 113.393 yards**, to the point of commencement:

Point A, located at geographical coordinates of longitude **59°11'42.817"W** and latitude **4°6'1.393"**, thence at true bearing of **101.36°**, for a distance of approximately **823.844 yards**, to **Point B**, located at geographical coordinates of longitude **59°11'18.845"W** and latitude **4°5'56.587"**, thence at true bearing of **179.51°**, for a distance of approximately **1 mile 691.378 yards**, to **Point C**, located at geographical coordinates of longitude **59°11'18.226"W** and latitude **4°4'44.018"**, thence at true bearing of **265.86°**, for a distance of approximately **1 mile 337.712 yards**, to **Point D**, located at geographical coordinates of longitude **59°12'20.322"W** and latitude **4°4'39.533"**, thence at true bearing of **.24°**, for a distance of approximately **1 mile 1474.81 yards**, to **Point E**, located at geographical coordinates of longitude **59°12'19.912"W** and latitude **4°6'15.296"**, thence at true bearing of **110.59°**, for a distance of approximately **1335.12 yards**, to the point of commencement at **Point A**

Thus enclosing an area of approximately **1200 acres**, save and except all lands lawfully held or occupied.

Any person who claims he has any right or interest to the area to be granted and will be injuriously affected by the grant of a Prospecting Permit (Medium Scale), may within twenty-one (21) days after publication of the first advertisement lodge with the Guyana Geology and Mines Commission a petition objecting to the grant of this Prospecting Permit (Medium Scale).


.....
Newell Dennison
Commissioner

GS8: H-1103/010/2024

October 14, 2024

NOTICE OF INTENTION TO GRANT PROSPECTING PERMIT (Medium Scale)

Notice is hereby given in accordance with Section 55 of the Mining Act 1989 of the Intention to Grant to **Nicholas Edward Hines** whose address is **Lot 344 Block 1768, Cummingslodge, Georgetown, Guyana** a Prospecting Permit (Medium Scale) to explore for **Gold and Precious Minerals** over the under-mentioned area:

Tract of state land located in the Rupununi Mining District. No.6 as shown on Terra Surveys Topographic Map 55SE, at scale 1:50,000 with reference point 'X' located at the confluence of the Burro-Burro River and the Surama River with geographical coordinates of longitude **59°3'39.895"W** and latitude **4°11'18.179"N**

Thence at a true bearing of **232.48°**, for a distance of **12 miles 987.872 yards**, to the point of commencement:

Point A, located at geographical coordinates of longitude **59°12'20.322"W** and latitude **4°4'39.533"**, thence at true bearing of **232.85°**, for a distance of approximately **1271.52 yards**, to **Point B**, located at geographical coordinates of longitude **59°12'50.4"W** and latitude **4°4'16.799"**, thence at true bearing of **298.24°**, for a distance of approximately **786.615 yards**, to **Point C**, located at geographical coordinates of longitude **59°13'10.967"W** and latitude **4°4'27.818"**, thence at true bearing of **3.01°**, for a distance of approximately **1 mile 1640.72 yards**, to **Point D**, located at geographical coordinates of longitude **59°13'5.668"W** and latitude **4°6'8.356"**, thence at true bearing of **30.34°**, for a distance of approximately **895.049 yards**, to **Point E**, located at geographical coordinates of longitude **59°12'52.247"W** and latitude **4°6'31.223"**, thence at true bearing of **178.33°**, for a distance of approximately **1080.67 yards**, to **Point F**, located at geographical coordinates of longitude **59°12'51.314"W** and latitude **4°5'59.244"**, thence at true bearing of **88.24°**, for a distance of approximately **408.343 yards**, to **Point G**, located at geographical coordinates of longitude **59°12'39.2"W** and latitude **4°5'59.615"**, thence at true bearing of **359.46°**, for a distance of approximately **220.235 yards**, to **Point H**, located at geographical coordinates of longitude **59°12'39.262"W** and latitude **4°6'6.134"**, thence at true bearing of **82.72°**, for a distance of approximately **385.668 yards**, to **Point I**, located at geographical coordinates of longitude **59°12'27.907"W** and latitude **4°6'7.582"**, thence at true bearing of **45.95°**, for a distance of approximately **374.81 yards**, to **Point J**, located at geographical coordinates of longitude **59°12'19.912"W** and latitude **4°6'15.296"**, thence at true bearing of **180.24°**, for a distance of approximately **1 mile 1474.81 yards**, to the point of commencement at **Point A**

GS8: H-1103/010/2024

Thus enclosing an area of approximately **1177 acres**, save and except all lands lawfully held or occupied.

Any person who claims he has any right or interest to the area to be granted and will be injuriously affected by the grant of a Prospecting Permit (Medium Scale), may within twenty-one (21) days after publication of the first advertisement lodge with the Guyana Geology and Mines Commission a petition objecting to the grant of this Prospecting Permit (Medium Scale).


.....
Newell Dennison
Commissioner

GUYANA GEOLOGY AND MINES COMMISSION
Upper Brickdam

GS8: H-1103/011/2024

October 14, 2024

NOTICE OF INTENTION TO GRANT PROSPECTING PERMIT (Medium Scale)

Notice is hereby given in accordance with Section 55 of the Mining Act 1989 of the Intention to Grant to **Nicholas Edward Hines** whose address is **Lot 344 Block 1768, Cummingslodge, Georgetown, Guyana** a Prospecting Permit (Medium Scale) to explore for **Gold and Precious Minerals** over the under-mentioned area:

Tract of state land located in the Rupununi Mining District. No.6 as shown on Terra Surveys Topographic Map 55SE, at scale 1:50,000 with reference point 'X' located at the confluence of the Burro-Burro River and the Surama River with geographical coordinates of longitude **59°3'39.895"W** and latitude **4°11'18.179"N**

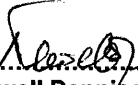
Thence at a true bearing of **236.67°**, for a distance of **11 miles 113.393 yards**, to the point of commencement:

Point A, located at geographical coordinates of longitude **59°11'42.817"W** and latitude **4°6'1.393"**, thence at true bearing of **290.59°**, for a distance of approximately **1335.12 yards**, to **Point B**, located at geographical coordinates of longitude **59°12'19.912"W** and latitude **4°6'15.296"**, thence at true bearing of **45.99°**, for a distance of approximately **1137.67 yards**, to **Point C**, located at geographical coordinates of longitude **59°11'55.626"W** and latitude **4°6'38.696"**, thence at true bearing of **19.98°**, for a distance of approximately **555.985 yards**, to **Point D**, located at geographical coordinates of longitude **59°11'49.988"W** and latitude **4°6'54.166"**, thence at true bearing of **332.92°**, for a distance of approximately **729.466 yards**, to **Point E**, located at geographical coordinates of longitude **59°11'59.845"W** and latitude **4°7'13.393"**, thence at true bearing of **45.62°**, for a distance of approximately **1 mile 1087.49 yards**, to **Point F**, located at geographical coordinates of longitude **59°10'59.437"W** and latitude **4°8'12.35"**, thence at true bearing of **77.35°**, for a distance of approximately **626.989 yards**, to **Point G**, located at geographical coordinates of longitude **59°10'41.279"W** and latitude **4°8'16.415"**, thence at true bearing of **147.16°**, for a distance of approximately **460.534 yards**, to **Point H**, located at geographical coordinates of longitude **59°10'33.866"W** and latitude **4°8'4.96"**, thence at true bearing of **210.75°**, for a distance of approximately **1 mile 1341.67 yards**, to **Point I**, located at geographical coordinates of longitude **59°11'20.933"W** and latitude **4°6'46.044"**, thence at true bearing of **206.05°**, for a distance of approximately **1678.84 yards**, to the point of commencement at **Point A**

GS8: H-1103/011/2024

Thus enclosing an area of approximately **1190 acres**, save and except all lands lawfully held or occupied.

Any person who claims he has any right or interest to the area to be granted and will be injuriously affected by the grant of a Prospecting Permit (Medium Scale), may within twenty-one (21) days after publication of the first advertisement lodge with the Guyana Geology and Mines Commission a petition objecting to the grant of this Prospecting Permit (Medium Scale).


.....
Newell Dennison
Commissioner

GUYANA GEOLOGY AND MINES COMMISSION
Upper Brickdam

GS23: S-1113/MP/000/2024

October 10, 2024

NOTICE OF INTENTION TO GRANT MINING PERMIT
(Medium Scale)

Notice is hereby given in accordance with Section 63 of the Mining Act 1989 of the Intention to Grant to **Navindra Chandradatt Singh** whose address is **Lot 1137 Industry Housing Scheme, East Coast Demerara, Guyana** a Mining Permit (Medium Scale) to mine for **Gold and Precious Stones** over the under-mentioned area:

Tract of state land located in the Rupununi Mining District. No.6 as shown on Terra Surveys Topographic Map 49SE, at scale 1:50,000 with reference point 'X' located at the confluence of the Makanang and Potaro Rivers with geographical coordinates of longitude **59°40'16.734"W** and latitude **5°2'33.223"N**

Thence at a true bearing of **150.07°**, for a distance of **21 miles 1443.11 yards**, to the point of commencement:

Point A, located at geographical coordinates of longitude **59°30'47.383"W** and latitude **4°46'7.957"**, thence at true bearing of **130.94°**, for a distance of approximately **1 mile 13.8674 yards**, to **Point B**, located at geographical coordinates of longitude **59°30'7.578"W** and latitude **4°45'33.545"**, thence at true bearing of **187.0°**, for a distance of approximately **2 miles 111.542 yards**, to **Point C**, located at geographical coordinates of longitude **59°30'20.729"W** and latitude **4°43'46.837"**, thence at true bearing of **302.64°**, for a distance of approximately **1 mile 16.9157 yards**, to **Point D**, located at geographical coordinates of longitude **59°31'5.178"W** and latitude **4°44'15.209"**, thence at true bearing of **8.94°**, for a distance of approximately **2 miles 335.33 yards**, to the point of commencement at **Point A**

Thus enclosing an area of approximately **1200 acres**, save and except all lands lawfully held or occupied.

Any person who claims he has any right or interest to the area to be granted and will be injuriously affected by the grant of a Mining Permit (Medium Scale), may within twenty-one (21) days after publication of the first advertisement lodge with the Guyana Geology and Mines Commission a petition objecting to the grant of this Mining Permit (Medium Scale).


.....
Newell Dennison
Commissioner

GUYANA GEOLOGY AND MINES COMMISSION
Upper Brickdam

GS23: B-1156/MP/000/2024

October 10, 2024

TRANSFER

**NOTICE OF INTENTION TO TRANSFER MINING PERMIT
(Medium Scale)**

Notice is hereby given in accordance with the Mining Regulations of the Mining Act 1989, that **Carl Rajendra Baldie and Stephen Alexander Edwards** whose addresses are **Lot 79 Canje Street, Section 'K', Campbellville, Georgetown and Lot 224 Peter Rose Street, Queenstown, Georgetown, Guyana** has filed with the Commissioner, Guyana Geology and Mines Commission, Notice of Intention to Transfer to **Parmeshwar Jagmohan** whose address is **Lot 15 Garnett Street, Campbellville, Georgetown, Guyana** all their rights, titles and interest in and to **Mining Permit No: 161/2024**.


Tract of state land located in the Cuyuni Mining District No. 4 as shown on Terra Surveys Topographic Map 16NE, at scale 1: 50,000 with reference point 'X' located at the confluence of the Takutu River and Cuyuni River with geographical co-ordinates of longitude **60°8'7"W** and latitude **6°51'18"N**.

Thence at true bearing of **341°**, for a distance of approximately **4 miles 723 yards**, to point of commencement

Point A, located at geographical coordinates of longitude **60°9'21"W** and latitude **6°54'55"N**, thence at true bearing of **360°**, for a distance of approximately **1 mile 649 yards**, to **Point B**, located at geographical coordinates of longitude **60°9'21"W** and latitude **6°56'7"N**, thence at true bearing of **90°**, for a distance of approximately **1 mile 650 yards**, to **Point C**, located at geographical coordinates of longitude **60°8'9"W** and latitude **6°56'7"N**, thence at true bearing of **180°**, for a distance of approximately **1 mile 649 yards**, to **Point D**, located at geographical coordinates of longitude **60°8'9"W** and latitude **6°54'55"N**, thence at true bearing of **270°**, for a distance of approximately **1 mile 650 yards**, to the point of commencement at **Point A**.

Thus enclosing an area of approximately **1200 acres**, save and except all lands lawfully held or occupied.

Any person having the right, title and interest in the above mentioned area and who have just grounds to oppose the transfer of the said Mining Permit is hereby required to do so in due form at the Office of the Guyana Geology and Mines Commission, Mines Division in terms of Regulation 21 of the Mining Regulation of the Mining Act. 1989 within fourteen (14) days from the date of the first publication of the Notice.


.....
Newell Denison
Commissioner

GUYANA GEOLOGY AND MINES COMMISSION
Upper Brickdam

GS23: B-1156/MP/001/2024

October 10, 2024

TRANSFER

**NOTICE OF INTENTION TO TRANSFER MINING PERMIT
(Medium Scale)**

Notice is hereby given in accordance with the Mining Regulations of the Mining Act 1989, that **Carl Rajendra Baldie and Stephen Alexander Edwards** whose addresses are **Lot 79 Canje Street, Section 'K', Campbellville, Georgetown and Lot 224 Peter Rose Street, Queenstown, Georgetown, Guyana** has filed with the Commissioner, Guyana Geology and Mines Commission, Notice of Intention to Transfer to **Parmeshwar Jagmohan** whose address is **Lot 15 Garnett Street, Campbellville, Georgetown, Guyana** all their rights, titles and interest in and to **Mining Permit No: 162/2024**.


Tract of state land located in the Cuyuni Mining District No. 4 as shown on Terra Surveys Topographic Map 16NE, at scale 1: 50,000 with reference point 'X' located at the confluence of the Takutu River and Cuyuni River with geographical co-ordinates of longitude **60°8'7"W** and latitude **6°51'18"N**.

Thence at true bearing of **359°**, for a distance of approximately **4 miles 312 yards**, to point of commencement


Point A, located at geographical coordinates of longitude **60°8'9"W** and latitude **6°54'55"N**, thence at true bearing of **360°**, for a distance of approximately **1 mile 649 yards**, to **Point B**, located at geographical coordinates of longitude **60°8'9"W** and latitude **6°56'7"N**, thence at true bearing of **90°**, for a distance of approximately **1 mile 650 yards**, to **Point C**, located at geographical coordinates of longitude **60°6'58"W** and latitude **6°56'7"N**, thence at true bearing of **180°**, for a distance of approximately **1 mile 649 yards**, to **Point D**, located at geographical coordinates of longitude **60°6'58"W** and latitude **6°54'55"N**, thence at true bearing of **270°**, for a distance of approximately **1 mile 650 yards**, to the point of commencement at **Point A**.

Thus enclosing an area of approximately **1200 acres**, save and except all lands lawfully held or occupied.

Any person having the right, title and interest in the above mentioned area and who have just grounds to oppose the transfer of the said Mining Permit is hereby required to do so in due form at the Office of the Guyana Geology and Mines Commission, Mines Division in terms of Regulation 21 of the Mining Regulation of the Mining Act. 1989 within fourteen (14) days from the date of the first publication of the Notice.


.....
Newell Denison
Commissioner

Any person who claims he has any right or interest to the area to be granted and will be injuriously affected by the grant of a Mining Permit (Medium Scale), may within twenty-one (21) days after publication of the first advertisement lodge with the Guyana Geology and Mines Commission a petition objecting to the grant of this Mining Permit (Medium Scale).


.....
Newell Dennison
Commissioner

GUYANA GEOLOGY AND MINES COMMISSION
Upper Brickdam

GS23: W-1032/MP/000/2023

October 14, 2024

TRANSFER

NOTICE OF INTENTION TO TRANSFER MINING PERMIT
(Medium Scale)

Notice is hereby given in accordance with the Mining Regulations of the Mining Act 1989, that **Joyann Igyomo Williams** whose address is **Lot 2 Section 'B', Clonbrook, East Coast Demerara, Guyana** has filed with the Commissioner, Guyana Geology and Mines Commission, Notice of Intention to Transfer to **Keith Desmond Riley** whose address is **Lot 278 Crane Housing Scheme, West Coast Demerara, Guyana** all their rights, titles and interest in and to **Mining Permit No: 129/2023**.


Tract of state land located in the Cuyuni Mining District No. 4 as shown on Terra Surveys Topographic Map 17SE, at scale 1:50,000 with reference point 'X' located at the confluence of the Cuyuni River and the Toroparu River with geographical coordinates of longitude **59°34'27.199"W** and latitude **6°40'10.33"N**

Thence at a true bearing of **105.69°**, for a distance of **4 miles 6.85874 yards**, to the point of commencement:

Point A, located at geographical coordinates of longitude **59°31'4.994"W** and latitude **6°39'13.896"**, thence at true bearing of **89.64°**, for a distance of approximately **913.032 yards**, to **Point B**, located at geographical coordinates of longitude **59°30'37.782"W** and latitude **6°39'14.065"**, thence at true bearing of **185.75°**, for a distance of approximately **1 mile 847.309 yards**, to **Point C**, located at geographical coordinates of longitude **59°30'45.9792"W** and latitude **6°37'57.3132"**, thence at true bearing of **270.15°**, for a distance of approximately **647.922 yards**, to **Point D**, located at geographical coordinates of longitude **59°31'4.883"W** and latitude **6°37'57.317"**, thence at true bearing of **359.92°**, for a distance of approximately **1 mile 826.759 yards**, to the point of commencement at **Point A**

Thus enclosing an area of approximately **422 acres**, save and except all lands lawfully held or occupied.

Any person having the right, title and interest in the above mentioned area and who have just grounds to oppose the transfer of the said Mining Permit is hereby required to do so in due form at the Office of the Guyana Geology and Mines Commission, Mines Division in terms of Regulation 21 of the Mining Regulation of the Mining Act. 1989 within fourteen (14) days from the date of the first publication of the Notice.


.....
Newell Dennison
Commissioner

GUYANA GEOLOGY AND MINES COMMISSION
Upper Brickdam

GS23: F-21/MP/000/2012

October 14, 2024

TRANSFER

**NOTICE OF INTENTION TO TRANSFER MINING PERMIT
(Medium Scale)**

Notice is hereby given in accordance with the Mining Regulations of the Mining Act 1989, that **Merril Lenox Fleming and Willet Elton Flemming** whose addresses are **Lot 2521 Central Amelia's Ward, Linden and Lot 42/2296 Cinderella City, Mackenzie, Linden, Guyana** has filed with the Commissioner, Guyana Geology and Mines Commission, Notice of Intention to Transfer to **Ferrod Naughton** whose address is **Lot 265 Block 8, Sheriff Street, Tuschen, East Bank Essequibo, Guyana** all their rights, titles and interest in and to **Mining Permit No: 349/2013**.

Tract of state land located in the Potaro Mining District No. 2 as shown on Terra Surveys Topographic Map 44SE, at scale 1: 50,000 with reference point 'X' located at the confluence of the Demerara River and Karaparai River located with geographical co-ordinates of longitude **58°37' 40"W** and latitude **5°9'42"N**.

Thence at true bearing of **198°**, for a distance of approximately **2 miles 562 yards**, to point of commencement;

Point A, located at geographical coordinates of longitude **58°38'20"W** and latitude **5°7'49"N**, thence along the left bank of the Demerara River for a distance of approximately **1 mile 1408 yards**, to **Point B**, located at geographical coordinates of longitude **58°38'28"W** and latitude **5°6'32"N**, thence at true bearing of **270°**, for a distance of approximately **899 yards**, to **Point C**, located at geographical coordinates of longitude **58°38'54"W** and latitude **5°6'32"N**, thence at true bearing of **360°**, for a distance of approximately **1499 yards**, to **Point D**, located at geographical coordinates of longitude **58°38'54"W** and latitude **5°7'16"N**, thence at true bearing of **25°**, for a distance of approximately **483 yards**, to **Point E**, located at geographical coordinates of longitude **58°38'48"W** and latitude **5°7'29"N**, thence at true bearing of **85°**, for a distance of approximately **675 yards**, to **Point F**, located at geographical coordinates of longitude **58°38'28"W** and latitude **5°7'31"N**, thence at true bearing of **24°**, for a distance of approximately **669 yards**, to the point of commencement at **Point A**.

Thus enclosing an area of approximately **528 acres**, save and except all lands lawfully held or occupied.

Any person having the right, title and interest in the above mentioned area and who have just grounds to oppose the transfer of the said Mining Permit is hereby required to do so in due form at the Office of the Guyana Geology and Mines Commission, Mines Division in terms of Regulation 21 of the Mining Regulation of the Mining Act. 1989 within fourteen (14) days from the date of the first publication of the Notice.


.....
Newell Dennison
Commissioner

GUYANA GEOLOGY AND MINES COMMISSION
Upper Brickdam

GS23: J-1036/MP/000/2022

October 14, 2024

TRANSFER

**NOTICE OF INTENTION TO TRANSFER MINING PERMIT
(Medium Scale)**

Notice is hereby given in accordance with the Mining Regulations of the Mining Act 1989, that **Dharmendradeo Jhagdeo** whose address is **Lot 124 Dandrade Street, Newtown, Kitty, Georgetown, Guyana** has filed with the Commissioner, Guyana Geology and Mines Commission, Notice of Intention to Transfer to **Faneseiah Amanda Gill** whose address is **Lot 36 Anira Street, Queenstown, Georgetown, Guyana** all their rights, titles and interest in and to **Mining Permit No: 297/2022**.

Tract of state land located in the Northwest Mining District No.5 as shown on Terra Surveys Topographic Map 10NW, at scale 1: 50,000 with reference point 'X' located at the confluence of the Barama River and the Ianna Creek located with geographical co-ordinates of longitude **59°47'44"W** and latitude **7°21'36"N**.

Thence at true bearing of **202°**, for a distance of approximately **2 miles 126 yards**, to point of commencement

Point A, located at geographical coordinates of longitude **59°48'25"W** and latitude **7°19'57"N**, thence at true bearing of **179°**, for a distance of approximately **1 mile 76 yards**, to **Point B**, located at geographical coordinates of longitude **59°48'24"W** and latitude **7°19'2"N**, thence at true bearing of **269°**, for a distance of approximately **935 yards**, to **Point C**, located at geographical coordinates of longitude **59°48'52"W** and latitude **7°19'2"N**, thence at true bearing of **1°**, for a distance of approximately **501 yards**, to **Point D**, located at geographical coordinates of longitude **59°48'52"W** and latitude **7°19'17"N**, thence at true bearing of **238°**, for a distance of approximately **276 yards**, to **Point E**, located at geographical coordinates of longitude **59°48'59"W** and latitude **7°19'12"N**, thence at true bearing of **359°**, for a distance of approximately **1495 yards**, to **Point F**, located at geographical coordinates of longitude **59°49'0"W** and latitude **7°19'57"N**, thence at true bearing of **90°**, for a distance of approximately **1157 yards**, to the point of commencement at **Point A**.

Thus enclosing an area of approximately **422 acres**, save and except all lands lawfully held or occupied.

Any person having the right, title and interest in the above mentioned area and who have just grounds to oppose the transfer of the said Mining Permit is hereby required to do so in due form at the Office of the Guyana Geology and Mines Commission, Mines Division in terms of Regulation 21 of the Mining Regulation of the Mining Act. 1989 within fourteen (14) days from the date of the first publication of the Notice.


.....
Newell Dennison
Commissioner

GS23: G-1076/MP/000/2024

October 14, 2024

**NOTICE OF INTENTION TO GRANT MINING PERMIT
(Medium Scale)**

Notice is hereby given in accordance with Section 63 of the Mining Act 1989 of the Intention to Grant to **Vasnie Ganeshnauth** whose address is **Lot 179 Misspheobe Port Mourant, Corentyne, Berbice, Guyana** a Mining Permit (Medium Scale) to mine for **Gold, Diamonds and Precious Stones** over the under-mentioned area:

Tract of state land located in the Northwest Mining District No.5 as shown on Terra Surveys Topographic Map 11SW, at scale 1:50,000 with reference point 'X' located at the confluence of the Waini River and the Arawapai River with geographical coordinates of longitude **59°23'20.458"W** and latitude **7°4'9.844"N**.

Thence at a true bearing of **304.72°**, for a distance of **4 miles 1269.96 yards**, to the point of commencement:

Point A, located at geographical coordinates of longitude **59°26'44.21"W** and latitude **7°6'29.981"**, thence at true bearing of **90.64°**, for a distance of approximately **1 mile 1707.64 yards**, to **Point B**, located at geographical coordinates of longitude **59°25'.764"W** and latitude **7°6'28.836"**, thence at true bearing of **179.98°**, for a distance of approximately **1659.41 yards**, to **Point C**, located at geographical coordinates of longitude **59°25'.75"W** and latitude **7°5'39.71"**, thence at true bearing of **270.31°**, for a distance of approximately **1 mile 1717.6 yards**, to **Point D**, located at geographical coordinates of longitude **59°26'44.495"W** and latitude **7°5'40.265"**, thence at true bearing of **.33°**, for a distance of approximately **1679.38 yards**, to the point of commencement at **Point A**

Thus enclosing an area of approximately **1198 acres**, save and except all lands lawfully held or occupied.

Any person who claims he has any right or interest to the area to be granted and will be injuriously affected by the grant of a Mining Permit (Medium Scale), may within twenty-one (21) days after publication of the first advertisement lodge with the Guyana Geology and Mines Commission a petition objecting to the grant of this Mining Permit (Medium Scale).

.....
Newell Dennison
Commissioner

GS23: G-1077/MP/000/2024

October 14, 2024

**NOTICE OF INTENTION TO GRANT MINING PERMIT
(Medium Scale)**

Notice is hereby given in accordance with Section 63 of the Mining Act 1989 of the Intention to Grant to **Randolph Alexander Griffith** whose address is **Lot 239 'BB' Eccles, East Bank Demerara, Guyana** a Mining Permit (Medium Scale) to mine for **Gold and Precious Stones** over the under-mentioned area:

Tract of state land located in the Northwest Mining District No.5 as shown on Terra Surveys Topographic Map 9SE, at scale 1:50,000 with reference point "X" located at the confluence of the Barama River and the Aunama River, with geographical coordinates of longitude **60°5'36"W** and latitude **7°14'10"N**.

Thence at a true bearing of **196°**, for a distance of **215 yards**, to the point of commencement.

Point A, located at geographical coordinates of longitude **60°5'38"W** and latitude **7°14'5"N**, thence downstream along the right bank of the Aunama River for a distance of approximately **1 mile 1107 yards**, to **Point B**, located at geographical coordinates of longitude **60°5'48"W** and latitude **7°14'50"N**, thence at true bearing of **60°**, for a distance of approximately **57 yards**, to **Point C**, located at geographical coordinates of longitude **60°5'47"W** and latitude **7°14'51"N**, thence at true bearing of **197°**, for a distance of approximately **92 yards**, to **Point D**, located at geographical coordinates of longitude **60°5'48"W** and latitude **7°14'48"N**, thence at true bearing of **90°**, for a distance of approximately **1573 yards**, to **Point E**, located at geographical coordinates of longitude **60°5'1"W** and latitude **7°14'48"N**, thence at true bearing of **10°**, for a distance of approximately **279 yards**, to **Point F**, located at geographical coordinates of longitude **60°4'59"W** and latitude **7°14'56"N**, thence at true bearing of **350°**, for a distance of approximately **152 yards**, to **Point G**, located at geographical coordinates of longitude **60°5'0"W** and latitude **7°15'1"N**, thence at true bearing of **75°**, for a distance of approximately **32 yards**, to **Point H**, located at geographical coordinates of longitude **60°4'59"W** and latitude **7°15'1"N**, thence at true bearing of **90°**, for a distance of approximately **1 mile 46 yards**, to **Point I**, located at geographical coordinates of longitude **60°4'5"W** and latitude **7°15'1"N**, thence at true bearing of **143°**, for a distance of approximately **20 yards**, to **Point J**, located at geographical coordinates of longitude **60°4'5"W** and latitude **7°15'1"N**, thence at true bearing of **180°**, for a distance of approximately **1 mile 63 yards**, to **Point K**, located at geographical coordinates of longitude **60°4'4"W** and latitude **7°14'7"N**, thence at true bearing of **269°**, for a distance of approximately **1 mile 1374 yards**, to the point of commencement at **Point A**.

Thus enclosing an area of approximately **1200 acres**, save and except all lands lawfully held or occupied.