



The Official Gazette

(EXTRAORDINARY)

OF GUYANA

Published by the Authority of the Government

GEORGETOWN, SATURDAY 2ND NOVEMBER, 2024

TABLE OF CONTENTS

PAGE

FIRST SUPPLEMENT

MINES

LEGAL SUPPLEMENT

- A. ACTS — NIL
- B. SUBSIDIARY LEGISLATION — NIL
- C. BILLS —NIL

GEORGETOWN, Demerara – Printed and Published every Saturday and on such Extraordinary Days as may be directed by the Government by Guyana National Printers Limited, 1 Public Road, La Penitence, Greater Georgetown.

SATURDAY 2ND NOVEMBER, 2024

MINES

GUYANA GEOLOGY AND MINES COMMISSION
Upper Brickdam

GS8: S-1190/000/2024

October 16, 2024

NOTICE OF INTENTION TO GRANT PROSPECTING PERMIT (Medium Scale)

Notice is hereby given in accordance with Section 55 of the Mining Act 1989 of the Intention to Grant to **Khrishanand Sukhram** whose address is **Lot 43 Housing Scheme, Tabatinga Lethem Region 9, Guyana** a Prospecting Permit (Medium Scale) to explore for **Gold, Precious Stones & Valuable Minerals** over the under-mentioned area:

Tract of state land located in the Rupununi Mining District. No.6 as shown on Terra Surveys Topographic Map 51SE, at scale 1:50,000 with reference point 'X' located at the confluence of the Essequibo and Maam River with geographical coordinates of Longitude **58°36'58.907"W** and Latitude **4°36'50.738"N**

Thence at a true bearing of **16.6°**, for a distance of **2 miles 136.348 yards**, to the point of commencement:

Point A, located at geographical coordinates of longitude **58°36'27.875"W** and latitude **4°38'34.469"**, thence at true bearing of **88.96°**, for a distance of approximately **945.434 yards**, to **Point B**, located at geographical coordinates of longitude **58°35'59.798"W** and latitude **4°38'34.976"**, thence at true bearing of **180.09°**, for a distance of approximately **1176.64 yards**, to **Point C**, located at geographical coordinates of longitude **58°35'59.852"W** and latitude **4°38'.143"**, thence at true bearing of **90.03°**, for a distance of approximately **632.336 yards**, to **Point D**, located at geographical coordinates of longitude **58°35'41.071"W** and latitude **4°38'.132"**, thence at true bearing of **179.9°**, for a distance of approximately **1322.93 yards**, to **Point E**, located at geographical coordinates of longitude **58°35'41.003"W** and latitude **4°37'20.968"**, thence at true bearing of **270.05°**, for a distance of approximately **1 mile 614.956 yards**, to **Point F**, located at geographical coordinates of longitude **58°36'51.541"W** and latitude **4°37'21.029"**, thence at true bearing of **.03°**, for a distance of approximately **641.341 yards**, to **Point G**, located at geographical coordinates of longitude **58°36'51.53"W** and latitude **4°37'40.015"**, thence at true bearing of **320.56°**, for a distance of approximately **648.458 yards**, to **Point H**, located at geographical coordinates of longitude **58°37'3.767"W** and latitude **4°37'54.84"**, thence at true bearing of **356.51°**, for a distance of approximately **509.009 yards**, to **Point I**, located at geographical coordinates of longitude **58°37'4.688"W** and latitude **4°38'9.881"**, thence at true bearing of **56.17°**, for a distance of approximately **1492 yards**, to the point of commencement at **Point A**

GS8: S-1190/000/2024

Thus enclosing an area of approximately **1103 acres**, save and except all lands lawfully held or occupied.

Any person who claims he has any right or interest to the area to be granted and will be injuriously affected by the grant of a Prospecting Permit (Medium Scale), may within twenty-one (21) days after publication of the first advertisement lodge with the Guyana Geology and Mines Commission a petition objecting to the grant of this Prospecting Permit (Medium Scale).


.....
Newell Dennison
Commissioner

GUYANA GEOLOGY AND MINES COMMISSION
High and Princes Street

GS23: G-1078/MP/000/2024

October 16, 2024

**NOTICE OF INTENTION TO GRANT MINING PERMIT
(Medium Scale)**

Notice is hereby given in accordance with Section 63 of the Mining Act 1989 of the Intention to Grant to **Randolph Alexander Griffith** whose address is **Lot 239 Block BB, Eccles, East Bank Demerara, Guyana** a Mining Permit (Medium Scale) to mine for **Gold and Precious Stones** over the under-mentioned area:

Tract of state land located in the Cuyuni Mining District No. 4 as shown on Terra Surveys Topographic Map 19SE, at scale 1:50,000 with reference point 'X' located at the confluence of the Groete River and the Tonka Bean River with geographical coordinates of longitude **58°42'45.886"W** and latitude **6°42'11.135"N**

Thence at a true bearing of **265.22°**, for a distance of **2 miles 994.969 yards**, to the point of commencement:

Point A, located at geographical coordinates of longitude **58°45'.0"W** and latitude **6°42'.0"**, thence at true bearing of **83.44°**, for a distance of approximately **1 mile 1401.04 yards**, to **Point B**, located at geographical coordinates of longitude **58°43'26.393"W** and latitude **6°42'10.692"**, thence at true bearing of **180.07°**, for a distance of approximately **1160.71 yards**, to **Point C**, located at geographical coordinates of longitude **58°43'26.432"W** and latitude **6°41'36.33"**, thence at true bearing of **89.41°**, for a distance of approximately **1545.4 yards**, to **Point D**, located at geographical coordinates of longitude **58°42'40.37"W** and latitude **6°41'36.802"**, thence at true bearing of **180.85°**, for a distance of approximately **1019.52 yards**, to **Point E**, located at geographical coordinates of longitude **58°42'40.82"W** and latitude **6°41'6.623"**, thence at true bearing of **269.9°**, for a distance of approximately **1 mile 871.01 yards**, to **Point F**, located at geographical coordinates of longitude **58°43'59.243"W** and latitude **6°41'6.482"**, thence at true bearing of **358.69°**, for a distance of approximately **994.741 yards**, to **Point G**, located at geographical coordinates of longitude **58°43'59.923"W** and latitude **6°41'35.923"**, thence at true bearing of **269.3°**, for a distance of approximately **1 mile 255.764 yards**, to **Point H**, located at geographical coordinates of longitude **58°45'.004"W** and latitude **6°41'35.196"**, thence at true bearing of **.01°**, for a distance of approximately **837.853 yards**, to the point of commencement at **Point A**

Thus enclosing an area of approximately **1200 acres**, save and except all lands lawfully held or occupied.

Any person who claims he has any right or interest to the area to be granted and will be injuriously affected by the grant of a Mining Permit (Medium Scale), may within twenty-one (21) days after publication of the first advertisement lodge with the Guyana Geology and Mines Commission a petition objecting to the grant of this Mining Permit (Medium Scale).


.....
Newell Dennison
Commissioner

GUYANA GEOLOGY AND MINES COMMISSION
High and Princes Street

GS23: M-1131/MP/000/2024

October 16, 2024

**NOTICE OF INTENTION TO GRANT MINING PERMIT
(Medium Scale)**

Notice is hereby given in accordance with Section 63 of the Mining Act 1989 of the Intention to Grant to **Saddiq Mohamed** whose address is **Lot 5E Kersaint Park, LaBonne Intention, East Coast Demerara, Guyana** a Mining Permit (Medium Scale) to mine for **Gold and Precious Stones** over the under-mentioned area:

Tract of state land located in the Potaro Mining District No. 2 as shown on Terra Surveys Topographic Map 43NW, at scale 1:50,000 with reference point 'X' located at the confluence of the Kuribrong River and the Wailong River with geographical coordinates of longitude **59°26'46.709"W** and latitude **5°26'31.913"N**

Thence at a true bearing of **101.77°**, for a distance of **4 miles 1714.86 yards**, to the point of commencement:

Point A, located at geographical coordinates of longitude **59°22'31.832"W** and latitude **5°25'39.036"**, thence at true bearing of **308.55°**, for a distance of approximately **1 mile 356.944 yards**, to **Point B**, located at geographical coordinates of longitude **59°23'21.066"W** and latitude **5°26'18.092"**, thence at true bearing of **46.48°**, for a distance of approximately **1322.86 yards**, to **Point C**, located at geographical coordinates of longitude **59°22'52.54"W** and latitude **5°26'45.06"**, thence at true bearing of **59.12°**, for a distance of approximately **1 mile 282.439 yards**, to **Point D**, located at geographical coordinates of longitude **59°22'.412"W** and latitude **5°27'16.096"**, thence at true bearing of **152.98°**, for a distance of approximately **1403.35 yards**, to **Point E**, located at geographical coordinates of longitude **59°21'41.454"W** and latitude **5°26'39.084"**, thence at true bearing of **219.87°**, for a distance of approximately **1 mile 882.742 yards**, to the point of commencement at **Point A**

Thus enclosing an area of approximately **1118 acres**, save and except all lands lawfully held or occupied.

Any person who claims he has any right or interest to the area to be granted and will be injuriously affected by the grant of a Mining Permit (Medium Scale), may within twenty-one (21) days after publication of the first advertisement lodge with the Guyana Geology and Mines Commission a petition objecting to the grant of this Mining Permit (Medium Scale).


.....
Newell Dennison
Commissioner

**GUYANA GEOLOGY AND MINES COMMISSION
Upper Brickdam**

GS8: S-1190/002/2024

October 16, 2024

**NOTICE OF INTENTION TO GRANT PROSPECTING
PERMIT (Medium Scale)**

Notice is hereby given in accordance with Section 55 of the Mining Act 1989 of the Intention to Grant to **Khrishanand Sukhram** whose address is **Lot 43 Housing Scheme, Tabatinga Lethem Region 9, Guyana** a Prospecting Permit (Medium Scale) to explore for **Gold, Precious Stones & Valuable Minerals** over the under-mentioned area:

Tract of state land located in the Rupununi Mining District. No.6 as shown on Terra Surveys Topographic Map 55SE, at scale 1:50,000 with reference point 'X' located at the confluence of the Burro-Burro River and the Surama River with geographical coordinates of Longitude **59°3'39.895"W** and Latitude **4°11'18.179"N**

Thence at a true bearing of **220.6°**, for a distance of **8 miles 1735.63 yards**, to the point of commencement:

Point A, located at geographical coordinates of longitude **59°8'45.416"W** and latitude **4°5'22.7"**, thence at true bearing of **90.18°**, for a distance of approximately **911.29 yards**, to **Point B**, located at geographical coordinates of longitude **59°8'18.37"W** and latitude **4°5'22.618"**, thence at true bearing of **179.78°**, for a distance of approximately **3 miles 1040.65 yards**, to **Point C**, located at geographical coordinates of longitude **59°8'17.65"W** and latitude **4°2'15.5"**, thence at true bearing of **270.34°**, for a distance of approximately **938.291 yards**, to **Point D**, located at geographical coordinates of longitude **59°8'45.496"W** and latitude **4°2'15.666"**, thence at true bearing of **.31°**, for a distance of approximately **1 mile 1151.36 yards**, to **Point E**, located at geographical coordinates of longitude **59°8'45.024"W** and latitude **4°3'41.854"**, thence at true bearing of **359.78°**, for a distance of approximately **1 mile 1646.51 yards**, to the point of commencement at **Point A**

Thus enclosing an area of approximately **1198 acres**, save and except all lands lawfully held or occupied.

Any person who claims he has any right or interest to the area to be granted and will be injuriously affected by the grant of a Prospecting Permit (Medium Scale), may within twenty-one (21) days after publication of the first advertisement lodge with the Guyana Geology and Mines Commission a petition objecting to the grant of this Prospecting Permit (Medium Scale).


.....
Newell Denhison
Commissioner

**GUYANA GEOLOGY AND MINES COMMISSION
Upper Brickdam**

GS8: S-1190/003/2024

October 16, 2024

**NOTICE OF INTENTION TO GRANT PROSPECTING
PERMIT (Medium Scale)**

Notice is hereby given in accordance with Section 55 of the Mining Act 1989 of the Intention to Grant to **Khrishanand Sukhram** whose address is **Lot 43 Housing Scheme, Tabatinga Lethem Region 9, Guyana** a Prospecting Permit (Medium Scale) to explore for **Gold, Precious Stones & Valuable Minerals** over the under-mentioned area:

Tract of state land located in the Rupununi Mining District. No.6 as shown on Terra Surveys Topographic Map 56SW, at scale 1:50,000 with reference point 'X' located at the confluence of the Burro-Burro River and the Surama River with geographical coordinates of Longitude **59°3'39.895"W** and Latitude **4°11'18.179"N**

Thence at a true bearing of **89.68°**, for a distance of **8 miles 1130.07 yards**, to the point of commencement:

Point A, located at geographical coordinates of longitude **58°56'8.412"W** and latitude **4°11'20.656"**, thence at true bearing of **6.87°**, for a distance of approximately **1186.25 yards**, to **Point B**, located at geographical coordinates of longitude **58°56'4.2"W** and latitude **4°11'55.522"**, thence at true bearing of **35.06°**, for a distance of approximately **778.882 yards**, to **Point C**, located at geographical coordinates of longitude **58°55'50.92"W** and latitude **4°12'14.396"**, thence at true bearing of **86.06°**, for a distance of approximately **1 mile 172.734 yards**, to **Point D**, located at geographical coordinates of longitude **58°54'53.683"W** and latitude **4°12'18.324"**, thence at true bearing of **148.23°**, for a distance of approximately **1 mile 153.772 yards**, to **Point E**, located at geographical coordinates of longitude **58°54'23.774"W** and latitude **4°11'30.156"**, thence at true bearing of **120.51°**, for a distance of approximately **715.786 yards**, to **Point F**, located at geographical coordinates of longitude **58°54'5.468"W** and latitude **4°11'19.399"**, thence at true bearing of **270.03°**, for a distance of approximately **1661.53 yards**, to **Point G**, located at geographical coordinates of longitude **58°54'54.788"W** and latitude **4°11'19.428"**, thence at true bearing of **270.96°**, for a distance of approximately **1 mile 720.623 yards**, to the point of commencement at **Point A**

Thus enclosing an area of approximately **1184 acres**, save

GUYANA GEOLOGY AND MINES COMMISSION
Upper Brickdam

GS8: S-1190/001/2024

GS8: S-1190/001/2024

October 16, 2024

NOTICE OF INTENTION TO GRANT PROSPECTING PERMIT (Medium Scale)

Notice is hereby given in accordance with Section 55 of the Mining Act 1989 of the Intention to Grant to **Khrishanand Sukhram** whose address is **Lot 43 Housing Scheme, Tabatinga Lethem Region 9, Guyana** a Prospecting Permit (Medium Scale) to explore for **Gold, Precious Stones & Valuable Minerals** over the under-mentioned area:

Any person who claims he has any right or interest to the area to be granted and will be injuriously affected by the grant of a Prospecting Permit (Medium Scale), may within twenty-one (21) days after publication of the first advertisement lodge with the Guyana Geology and Mines Commission a petition objecting to the grant of this Prospecting Permit (Medium Scale).


.....
Newell Dennison
Commissioner

Tract of state land located in the Rupununi Mining District. No.6 as shown on Terra Surveys Topographic Map 51SE, at scale 1:50,000 with reference point 'X' located at the confluence of the Essequibo and Maam River with geographical coordinates of Longitude **58°36'58.907"W** and Latitude **4°36'50.738"N**

Thence at a true bearing of **48.19°**, for a distance of **1 mile 1756 yards**, to the point of commencement:

Point A, located at geographical coordinates of longitude **58°35'41.071"W** and latitude **4°38'.132"**, thence at true bearing of **90.02°**, for a distance of approximately **1386.12 yards**, to **Point B**, located at geographical coordinates of longitude **58°34'59.902"W** and latitude **4°38'.118"**, thence at true bearing of **180.1°**, for a distance of approximately **1 mile 270.665 yards**, to **Point C**, located at geographical coordinates of longitude **58°35'.002"W** and latitude **4°37'.001"**, thence at true bearing of **269.96°**, for a distance of approximately **1 mile 260.195 yards**, to **Point D**, located at geographical coordinates of longitude **58°36'.004"W** and latitude **4°36'59.954"**, thence at true bearing of **269.96°**, for a distance of approximately **1737.06 yards**, to **Point E**, located at geographical coordinates of longitude **58°36'51.595"W** and latitude **4°36'59.915"**, thence at true bearing of **.15°**, for a distance of approximately **713.211 yards**, to **Point F**, located at geographical coordinates of longitude **58°36'51.541"W** and latitude **4°37'21.029"**, thence at true bearing of **90.05°**, for a distance of approximately **1 mile 614.956 yards**, to **Point G**, located at geographical coordinates of longitude **58°35'41.003"W** and latitude **4°37'20.968"**, thence at true bearing of **359.9°**, for a distance of approximately **1322.93 yards**, to the point of commencement at **Point A**

Thus enclosing an area of approximately **930 acres**, save and except all lands lawfully held or occupied.

GS23: C-1078/MP/000/2024

October 22, 2024

**NOTICE OF INTENTION TO GRANT MINING PERMIT
(Medium Scale)**

Any person who claims he has any right or interest to the area to be granted and will be injuriously affected by the grant of a Mining Permit (Medium Scale), may within twenty-one (21) days after publication of the first advertisement lodge with the Guyana Geology and Mines Commission a petition objecting to the grant of this Mining Permit (Medium Scale).

Notice is hereby given in accordance with Section 63 of the Mining Act 1989 of the Intention to Grant to **Ivor Dexter Chan** whose address is **Lot 1154 Great Diamond, East Bank Demerara, Guyana** a Mining Permit (Medium Scale) to mine for **Gold and Precious Stones** over the under-mentioned area:


.....
Newell Dennison
Commissioner

Tract of state land located in the Mazaruni Mining District No. 3 as shown on Terra Surveys Topographic Map 33NW, at scale 1:50,000 with reference point 'X' located at the confluence of Kukui and Mazaruni Rivers with geographical coordinates of longitude **60°28'57.169"W** and latitude **5°40'30.04"N**

Thence at a true bearing of **348.51°**, for a distance of **6 miles 20.4316 yards**, to the point of commencement:

Point A, located at geographical coordinates of longitude **60°29'59.852"W** and latitude **5°45'36.994"**, thence at true bearing of **84.96°**, for a distance of approximately **1253.83 yards**, to **Point B**, located at geographical coordinates of longitude **60°29'22.69"W** and latitude **5°45'40.255"**, thence at true bearing of **36.19°**, for a distance of approximately **620.203 yards**, to **Point C**, located at geographical coordinates of longitude **60°29'11.792"W** and latitude **5°45'55.073"**, thence at true bearing of **339.18°**, for a distance of approximately **1096.2 yards**, to **Point D**, located at geographical coordinates of longitude **60°29'23.384"W** and latitude **5°46'25.406"**, thence at true bearing of **34.09°**, for a distance of approximately **689.852 yards**, to **Point E**, located at geographical coordinates of longitude **60°29'11.879"W** and latitude **5°46'42.319"**, thence at true bearing of **149.25°**, for a distance of approximately **1380.74 yards**, to **Point F**, located at geographical coordinates of longitude **60°28'50.873"W** and latitude **5°46'7.19"**, thence at true bearing of **42.68°**, for a distance of approximately **1638.06 yards**, to **Point G**, located at geographical coordinates of longitude **60°28'17.832"W** and latitude **5°46'42.841"**, thence at true bearing of **144.36°**, for a distance of approximately **654.817 yards**, to **Point H**, located at geographical coordinates of longitude **60°28'6.478"W** and latitude **5°46'27.088"**, thence at true bearing of **220.89°**, for a distance of approximately **1 mile 1183.45 yards**, to **Point I**, located at geographical coordinates of longitude **60°29'3.811"W** and latitude **5°45'21.215"**, thence at true bearing of **179.14°**, for a distance of approximately **1162.42 yards**, to **Point J**, located at geographical coordinates of longitude **60°29'3.293"W** and latitude **5°44'46.806"**, thence at true bearing of **260.45°**, for a distance of approximately **494.702 yards**, to **Point K**, located at geographical coordinates of longitude **60°29'17.808"W** and latitude **5°44'44.376"**, thence at true bearing of **308.18°**, for a distance of approximately **1 mile 41.1169 yards**, to **Point L**, located at geographical coordinates of longitude **60°29'59.935"W** and latitude **5°45'17.334"**, thence at true bearing of **.24°**, for a distance of approximately **664.086 yards**, to the point of commencement at **Point A**

Thus enclosing an area of approximately **1164 acres**, save and except all lands lawfully held or occupied.

GS8: S-1190/003/2024

Any person who claims he has any right or interest to the area to be granted and will be injuriously affected by the grant of a Prospecting Permit (Medium Scale), may within twenty-one (21) days after publication of the first advertisement lodge with the Guyana Geology and Mines Commission a petition objecting to the grant of this Prospecting Permit (Medium Scale).


.....
Newell Dennison
Commissioner

GUYANA GEOLOGY AND MINES COMMISSION
Upper Brickdam

GS8: S-1190/004/2024

October 16, 2024

NOTICE OF INTENTION TO GRANT PROSPECTING PERMIT (Medium Scale)

Notice is hereby given in accordance with Section 55 of the Mining Act 1989 of the Intention to Grant to **Khrishanand Sukhram** whose address is **Lot 43 Housing Scheme, Tabatinga Lethem Region 9, Guyana** a Prospecting Permit (Medium Scale) to explore for **Gold, Precious Stones & Valuable Minerals** over the under-mentioned area:

Tract of state land located in the Rupununi Mining District. No.6 as shown on Terra Surveys Topographic Map 56SW, at scale 1:50,000 with reference point 'X' located at the confluence of the Burro-Burro River and the Surama River with geographical coordinates of Longitude **59°3'39.895"W** and Latitude **4°11'18.179"N**

Thence at a true bearing of **89.86°**, for a distance of **10 miles 90.1706 yards**, to the point of commencement:

Point A, 58°54'54.788"W and latitude **4°11'19.428"**, thence at true bearing of **90.03°**, for a distance of approximately **1661.53 yards**, to **Point B**, located at geographical coordinates of longitude **58°54'5.468"W** and latitude **4°11'19.399"**, thence at true bearing of **121.21°**, for a distance of approximately **886.835 yards**, to **Point C**, located at geographical coordinates of longitude **58°53'42.954"W** and latitude **4°11'5.795"**, thence at true bearing of **147.85°**, for a distance of approximately **1 mile 163.163 yards**, to **Point D**, located at geographical coordinates of longitude **58°53'12.577"W** and latitude **4°10'17.591"**, thence at true bearing of **269.07°**, for a distance of approximately **1 mile 1678.78 yards**, to **Point E**, located at geographical coordinates of longitude **58°54'54.637"W** and latitude **4°10'15.946"**, thence at true bearing of **359.86°**, for a distance of approximately **1 mile 384.368 yards**, to the point of commencement at **Point A**

Thus enclosing an area of approximately **1199 acres**, save and except all lands lawfully held or occupied.

Any person who claims he has any right or interest to the area to be granted and will be injuriously affected by the grant of a Prospecting Permit (Medium Scale), may within twenty-one (21) days after publication of the first advertisement lodge with the Guyana Geology and Mines Commission a petition objecting to the grant of this Prospecting Permit (Medium Scale).


.....
Newell Dennison
Commissioner

GUYANA GEOLOGY AND MINES COMMISSION
High and Princes Street

GS23: W-1036/MP/000/2024

October 16, 2024

NOTICE OF INTENTION TO GRANT MINING PERMIT
(Medium Scale)

Notice is hereby given in accordance with Section 63 of the Mining Act 1989 of the Intention to Grant to **Calvin Joseph Williams** whose address is **Stall # 6 Mongrippa Hill Arcade, Bartica, Essequibo River, Guyana** a Mining Permit (Medium Scale) to mine for **Gold and Diamonds** over the under-mentioned area:


Tract of state land located in the Mazaruni Mining District No. 3 as shown on Terra Surveys Topographic Map 4ONE, at scale 1:50,000 with reference point 'X' located at the confluence of the Kato River and Paikwa River with geographical coordinates of longitude **60°44'46.079"W** and latitude **5°30'26.118"N**

Thence at a true bearing of **140.67°**, for a distance of **18 miles 1691.76 yards**, to the point of commencement:

Point A, located at geographical coordinates of longitude **60°34'17.195"W** and latitude **5°17'41.885"**, thence at true bearing of **179.64°**, for a distance of approximately **1 mile 1757.46 yards**, to **Point B**, located at geographical coordinates of longitude **60°34'16.532"W** and latitude **5°15'57.755"**, thence at true bearing of **270.08°**, for a distance of approximately **825.599 yards**, to **Point C**, located at geographical coordinates of longitude **60°34'41.077"W** and latitude **5°15'57.791"**, thence at true bearing of **359.68°**, for a distance of approximately **1 mile 1756.59 yards**, to **Point D**, located at geographical coordinates of longitude **60°34'41.653"W** and latitude **5°17'41.896"**, thence at true bearing of **90.03°**, for a distance of approximately **822.654 yards**, to the point of commencement at **Point A**

Thus enclosing an area of approximately **599 acres**, save and except all lands lawfully held or occupied.

Any person who claims he has any right or interest to the area to be granted and will be injuriously affected by the grant of a Mining Permit (Medium Scale), may within twenty-one (21) days after publication of the first advertisement lodge with the Guyana Geology and Mines Commission a petition objecting to the grant of this Mining Permit (Medium Scale).


.....
Newell Dennison
Commissioner


GUYANA GEOLOGY AND MINES COMMISSION
Upper Brickdam

GS23: M-1126/MP/000/2024

October 16, 2024

AMENDMENT

Notice is hereby given for General Information that intention to grant a Mining Permit (Medium Scale) to **Saheed Ahmad Mohamed** whose address is **Lot 196 Charlotte Street, Bourda, Georgetown, Guyana** a Mining Permit (Medium Scale) to mine for **Gold and Precious Stones** as published in the Official Gazette on **September 14, 2024** is hereby amended & read as follow: **Lot 198 Charlotte Street, Bourda, Georgetown, Guyana**



.....
Newell Dennison
Commissioner


GUYANA GEOLOGY AND MINES COMMISSION
Upper Brickdam

GS23: Y-1005/MP/000/2024

October 16, 2024

AMENDMENT

Notice is hereby given for General Information that intention to grant a Mining Permit (Medium Scale) to **Andrew James Yarde** whose address is **Lot 553, Tenth Street Cummings Lodge, Georgetown, Guyana** a Mining Permit (Medium Scale) to mine for **Gold and Precious Stones** as published in the Official Gazette on **September 14, 2024** is hereby amended & read as follow: **Lot 533, 10th Street Cummings Lodge, Georgetown, Guyana**




.....
Newell Dennison
Commissioner

thence at true bearing of 360°, for a distance of approximately 696 yards, to Point O, located at geographical coordinates of longitude 59°47'28"W and latitude 6°17'52"N, thence at true bearing of 270°, for a distance of approximately 696 yards, to Point P, located at geographical coordinates of longitude 59°47'48"W and latitude 6°17'52"N, thence at true bearing of 180°, for a distance of approximately 696 yards, to Point Q, located at geographical coordinates of longitude 59°47'48"W and latitude 6°17'31"N, thence at true bearing of 135°, for a distance of approximately 985 yards, to Point R, located at geographical coordinates of longitude 59°47'28"W and latitude 6°17'10"N, thence at true bearing of 303°, for a distance of approximately 1514 yards, to Point S, located at geographical coordinates of longitude 59°48'6"W and latitude 6°17'34"N, thence at true bearing of 313°, for a distance of approximately 1399 yards, to Point T, located at geographical coordinates of longitude 59°48'36"W and latitude 6°18'3"N, thence at true bearing of 304°, for a distance of approximately 582 yards, to Point U, located at geographical coordinates of longitude 59°48'51"W and latitude 6°18'12"N, thence at true bearing of 360°, for a distance of approximately 696 yards, to Point V, located at geographical coordinates of longitude 59°48'51"W and latitude 6°18'33"N, thence at true bearing of 270°, for a distance of approximately 696 yards, to Point W, located at geographical coordinates of longitude 59°49'11"W and latitude 6°18'33"N, thence at true bearing of 180°, for a distance of approximately 696 yards, to Point X, located at geographical coordinates of longitude 59°49'11"W and latitude 6°18'12"N, thence at true bearing of 270°, for a distance of approximately 1433 yards, to Point Y, located at geographical coordinates of longitude 59°49'54"W and latitude 6°18'12"N, thence at true bearing of 2°, for a distance of approximately 1393 yards, to the point of commencement at Point A.

Thus enclosing an area of approximately 1200 acres, save and except all lands lawfully held or occupied.

Any person having the right, title and interest in the above mentioned area and who have just grounds to oppose the transfer of the said Mining Permit is hereby required to do so in due form at the Office of the Guyana Geology and Mines Commission, Mines Division in terms of Regulation 21 of the Mining Regulation of the Mining Act. 1989 within fourteen (14) days from the date of the first publication of the Notice.


Newell Demison
Commissioner

GS23: H-48/MP/000/2012

October 22, 2024

TRANSFER

**NOTICE OF INTENTION TO TRANSFER MINING PERMIT
(Medium Scale)**

Notice is hereby given in accordance with the Mining Regulations of the Mining Act 1989, that Peter David Hutson whose address is Lot 83 Premniranjan Place, Prashad Nagar, Georgetown, Guyana has filed with the Commissioner, Guyana Geology and Mines Commission, Notice of Intention to Transfer to Oritta Dionne Holder whose address is Lot 603 Cane View Avenue, South Ruimveldt Gardens, Georgetown, Guyana all their rights, titles and interest in and to Mining Permit No: 159/2012.

Tract of state land located in the Cuyuni Mining District No. 4 as shown on Terra Surveys Topographic Map 23NW, at scale 1: 50,000 with reference point 'X' located at the confluence of the Ekereku River and Amachika River with geographical coordinates of longitude 60°50'26"W and latitude 6°23'27"N.

Thence at true bearing of 318°, for a distance of approximately 599 yards, to point of commencement

Point A, located at geographical coordinates of longitude 60°50'38"W and latitude 6°23'40"N, thence along the right bank of the Ekereku River for a distance of approximately 1 mile 531 yards, to Point B, located at geographical coordinates of longitude 60°50'28"W and latitude 6°24'18"N, thence at true bearing of 90°, for a distance of approximately 1 mile 320 yards, to Point C, located at geographical coordinates of longitude 60°49'26"W and latitude 6°24'18"N, thence at true bearing of 345°, for a distance of approximately 1 mile 246 yards, to Point D, located at geographical coordinates of longitude 60°49'42"W and latitude 6°25'16"N, thence at true bearing of 339°, for a distance of approximately 637 yards, to Point E, located at geographical coordinates of longitude 60°49'49"W and latitude 6°25'33"N, thence at true bearing of 60°, for a distance of approximately 909 yards, to Point F, located at geographical coordinates of longitude 60°49'25"W and latitude 6°25'47"N, thence at true bearing of 179°, for a distance of approximately 1 mile 394 yards, to Point G, located at geographical coordinates of longitude 60°49'24"W and latitude 6°24'43"N, thence at true bearing of 180°, for a distance of approximately 1 mile 74 yards, to Point H, located at geographical coordinates of longitude 60°49'24"W and latitude 6°23'49"N, thence at true bearing of 90°, for a distance of approximately 1 mile 906 yards, to Point I, located at geographical coordinates of longitude 60°48'5"W and latitude 6°23'49"N, thence at true bearing of 159°, for a distance of approximately 744 yards, to Point J, located at geographical coordinates of longitude 60°47'57"W and latitude 6°23'28"N, thence at true bearing of 280°, for a distance of approximately 2 miles 1695 yards, to Point K, located at geographical coordinates of longitude 60°50'30"W and latitude 6°23'54"N, thence at true bearing of 210°, for a distance of approximately 524 yards, to the point of commencement at Point A.

Thus enclosing an area of approximately 1148 acres, save and except all lands lawfully held or occupied.

GUYANA GEOLOGY AND MINES COMMISSION
Upper Brickdam

GS23: A-1020/MP/000/2017

October 22, 2024

TRANSFER

**NOTICE OF INTENTION TO TRANSFER MINING PERMIT
(Medium Scale)**

Notice is hereby given in accordance with the Mining Regulations of the Mining Act 1989, that **Raymond John Alli** whose address is **Lot 15 Delhi Street, Prashad Nagar, Georgetown, Guyana** has filed with the Commissioner, Guyana Geology and Mines Commission, Notice of Intention to Transfer to **Blessed Minerals Inc.** whose address is **Lot 5 Garnett Street, Kitty, Georgetown, Guyana** all their rights, titles and interest in and to **Mining Permit No: 130/2017**.

Tract of state land located in the Mazaruni Mining District No. 3 as shown on Terra Surveys Topographic Map 25NW, at scale 1:50,000 with reference point "X" located at the confluence of the Puruni and Pashanamu Rivers with geographical coordinates of longitude **59°52'35"W** and latitude **6°19'25"N**.

Thence at a true bearing of **92°**, for a distance of **2 miles 1743 yards**, to the point of commencement.

Point A, located at geographical coordinates of longitude **59°49'58"W** and latitude **6°19'19"N**, thence at true bearing of **182°**, for a distance of approximately **1558 yards**, to **Point B**, located at geographical coordinates of longitude **59°50'0"W** and latitude **6°18'33"N**, thence at true bearing of **270°**, for a distance of approximately **1162 yards**, to **Point C**, located at geographical coordinates of longitude **59°50'34"W** and latitude **6°18'33"N**, thence at true bearing of **270°**, for a distance of approximately **2 miles 165 yards**, to **Point D**, located at geographical coordinates of longitude **59°52'24"W** and latitude **6°18'34"N**, thence at true bearing of **360°**, for a distance of approximately **939 yards**, to **Point E**, located at geographical coordinates of longitude **59°52'24"W** and latitude **6°19'1"N**, thence at true bearing of **1°**, for a distance of approximately **550 yards**, to **Point F**, located at geographical coordinates of longitude **59°52'24"W** and latitude **6°19'18"N**, thence along the left bank of the Puruni River, for a distance of approximately **4 miles 331 yards**, to the point of commencement at **Point A**.

Thus enclosing an area of approximately **1200 acres**, save and except all lands lawfully held or occupied.

Any person having the right, title and interest in the above mentioned area and who have just grounds to oppose the transfer of the said Mining Permit is hereby required to do so in due form at the Office of the Guyana Geology and Mines Commission, Mines Division in terms of Regulation 21 of the Mining Regulation of the Mining Act. 1989 within fourteen (14) days from the date of the first publication of the Notice.


.....
Newell Dennison
Commissioner

GUYANA GEOLOGY AND MINES COMMISSION
Upper Brickdam

GS23: A-1028/MP/000/2018

October 22, 2024

TRANSFER

**NOTICE OF INTENTION TO TRANSFER MINING PERMIT
(Medium Scale)**

Notice is hereby given in accordance with the Mining Regulations of the Mining Act 1989, that **Raymond John Alli** whose address is **Lot 15 Delhi Street, Prashad Nagar, Georgetown, Guyana** has filed with the Commissioner, Guyana Geology and Mines Commission, Notice of Intention to Transfer to **Blessed Minerals Inc.** whose address is **Lot 5 Garnett Street, Kitty, Georgetown, Guyana** all their rights, titles and interest in and to **Mining Permit No: 083/2018**.

Tract of state land located in the Mazaruni Mining District No. 3 as shown on Terra Surveys Topographic Map 25NW, at scale 1:50,000 with reference point "X" located at the confluence of the Puruni and Pashanamu Rivers with geographical coordinates of longitude **59°52'35"W** and latitude **6°19'25"N**.

Thence at a true bearing of **101°**, for a distance of **3 miles 265 yards**, to the point of commencement.


Point A, located at geographical coordinates of longitude **59°49'53"W** and latitude **6°18'53"N**, thence at true bearing of **90°**, for a distance of approximately **696 yards**, to **Point B**, located at geographical coordinates of longitude **59°49'32"W** and latitude **6°18'53"N**, thence at true bearing of **360°**, for a distance of approximately **593 yards**, to **Point C**, located at geographical coordinates of longitude **59°49'32"W** and latitude **6°19'11"N**, thence at true bearing of **127°**, for a distance of approximately **1 mile 123 yards**, to **Point D**, located at geographical coordinates of longitude **59°48'47"W** and latitude **6°18'37"N**, thence at true bearing of **86°**, for a distance of approximately **605 yards**, to **Point E**, located at geographical coordinates of longitude **59°48'29"W** and latitude **6°18'38"N**, thence at true bearing of **133°**, for a distance of approximately **265 yards**, to **Point F**, located at geographical coordinates of longitude **59°48'23"W** and latitude **6°18'33"N**, thence at true bearing of **264°**, for a distance of approximately **212 yards**, to **Point G**, located at geographical coordinates of longitude **59°48'30"W** and latitude **6°18'32"N**, thence at true bearing of **180°**, for a distance of approximately **685 yards**, to **Point H**, located at geographical coordinates of longitude **59°48'30"W** and latitude **6°18'12"N**, thence at true bearing of **90°**, for a distance of approximately **1247 yards**, to **Point I**, located at geographical coordinates of longitude **59°47'53"W** and latitude **6°18'12"N**, thence at true bearing of **133°**, for a distance of approximately **470 yards**, to **Point J**, located at geographical coordinates of longitude **59°47'42"W** and latitude **6°18'3"N**, thence at true bearing of **121°**, for a distance of approximately **1030 yards**, to **Point K**, located at geographical coordinates of longitude **59°47'16"W** and latitude **6°17'47"N**, thence at true bearing of **71°**, for a distance of approximately **637 yards**, to **Point L**, located at geographical coordinates of longitude **59°46'58"W** and latitude **6°17'53"N**, thence at true bearing of **189°**, for a distance of approximately **755 yards**, to **Point M**, located at geographical coordinates of longitude **59°47'1"W** and latitude **6°17'31"N**, thence at true bearing of **270°**, for a distance of approximately **875 yards**, to **Point N**, located at geographical coordinates of longitude **59°47'28"W** and latitude **6°17'31"N**,

GS23: S-222/MP/000/2015


thence along the left bank of the Ekereku River for a distance of approximately **5 miles 568 yards**, to **Point O**, located at geographical coordinates of longitude **60°52'40"W** and latitude **6°29'9"N**, thence at true bearing of **345°**, for a distance of approximately **1229 yards**, to the point of commencement at **Point A**.

Thus enclosing an area of approximately **1200 acres**, save and except all lands lawfully held or occupied.

Any person having the right, title and interest in the above mentioned area and who have just grounds to oppose the transfer of the said Mining Permit is hereby required to do so in due form at the Office of the Guyana Geology and Mines Commission, Mines Division in terms of Regulation 21 of the Mining Regulation of the Mining Act. 1989 within fourteen (14) days from the date of the first publication of the Notice.


.....
Newell Dennison
Commissioner

Any person having the right, title and interest in the above mentioned area and who have just grounds to oppose the transfer of the said Mining Permit is hereby required to do so in due form at the Office of the Guyana Geology and Mines Commission, Mines Division in terms of Regulation 21 of the Mining Regulation of the Mining Act. 1989 within fourteen (14) days from the date of the first publication of the Notice.


.....
Newell Dennison
Commissioner

GUYANA GEOLOGY AND MINES COMMISSION
Upper Brickdam

GS23: S-222/MP/000/2015

October 22, 2024

TRANSFER

**NOTICE OF INTENTION TO TRANSFER MINING PERMIT
(Medium Scale)**

Notice is hereby given in accordance with the Mining Regulations of the Mining Act 1989, that **Tishano Ann Seebaran** whose address is **Lot 90 Sheriff Street, Campbellville, Georgetown, Guyana** has filed with the Commissioner, Guyana Geology and Mines Commission, Notice of Intention to Transfer to **Ryan Alexander Pereira** whose address is **Lot 83 Premniranjan Place, Prashad Nagar, Georgetown, Guyana** all their rights, titles and interest in and to **Mining Permit No: 540/2015**

Tract of state land located in the Cuyuni Mining District No. 4 as shown on Terra Surveys Topographic Map 23NW, at scale 1:50,000 with reference point "X" located at Sakaika falls on the Right Bank of the Ekereku River with geographical coordinates of longitude **60°50'6"W** and latitude **6°31'18"N**

Thence at a true bearing of **229°**, for a distance of **3 mile 1270 yards**, to the point of commencement

Point A, located at geographical coordinates of longitude **60°52'56"W** and latitude **6°29'42"N**, thence at true bearing of **62°**, for a distance of approximately **79 yards**, to **Point B**, located at geographical coordinates of longitude **60°52'54"W** and latitude **6°29'43"N**, thence at true bearing of **90°**, for a distance of approximately **779 yards**, to **Point C**, located at geographical coordinates of longitude **60°52'30"W** and latitude **6°29'43"N**, thence at true bearing of **157°**, for a distance of approximately **900 yards**, to **Point D**, located at geographical coordinates of longitude **60°52'20"W** and latitude **6°29'18"N**, thence at true bearing of **81°**, for a distance of approximately **1183 yards**, to **Point E**, located at geographical coordinates of longitude **60°51'45"W** and latitude **6°29'23"N**, thence at true bearing of **15°**, for a distance of approximately **693 yards**, to **Point F**, located at geographical coordinates of longitude **60°51'40"W** and latitude **6°29'43"N**, thence at true bearing of **74°**, for a distance of approximately **1028 yards**, to **Point G**, located at geographical coordinates of longitude **60°51'10"W** and latitude **6°29'52"N**, thence at true bearing of **113°**, for a distance of approximately **1330 yards**, to **Point H**, located at geographical coordinates of longitude **60°50'34"W** and latitude **6°29'36"N**, thence at true bearing of **70°**, for a distance of approximately **505 yards**, to **Point I**, located at geographical coordinates of longitude **60°50'20"W** and latitude **6°29'42"N**, thence at true bearing of **9°**, for a distance of approximately **637 yards**, to **Point J**, located at geographical coordinates of longitude **60°50'23"W** and latitude **6°30'0"N**, thence at true bearing of **90°**, for a distance of approximately **590 yards**, to **Point K**, located at geographical coordinates of longitude **60°50'5"W** and latitude **6°30'0"N**, thence at true bearing of **129°**, for a distance of approximately **1162 yards**, to **Point L**, located at geographical coordinates of longitude **60°49'38"W** and latitude **6°29'39"N**, thence at true bearing of **48°**, for a distance of approximately **1073 yards**, to **Point M**, located at geographical coordinates of longitude **60°49'15"W** and latitude **6°30'0"N**, thence at true bearing of **89°**, for a distance of approximately **586 yards**, to **Point N**, located at geographical coordinates of longitude **60°48'57"W** and latitude **6°30'0"N**,

AMENDMENT


Notice is hereby given for General Information that the claim listed below published in the Official Gazette on the 7th September, 2024 as Null and Void is hereby amended to read "Existing".

**DISTRICT NO.5 – NORTH WEST DISTRICT FOR GOLD & PRECIOUS
STONE**

HO NO.
53/2023/061

CLAIM HOLDER
Hardial Mathura

DESCRIPTION - "Danny #1" – R.B Whana R. approx. 7 mls up unknown trib.
and two hundred rods from Baramita main road


.....
Newell Dennison
Commissioner
GUYANA GEOLOGY & MINES COMMISSION